

**NOTICE!!**

**These documents have been scanned!**

**Do not place un-scanned documents beneath this notice!**

**Do not remove this notice from this file!**

GPO Jacket No. 560-102  
Print Order 61540  
Rise Business Services, LLC  
Job=AZ15 6/26/2019



Box Number= AZ15132



Claim Begin-End: AMC363627-AMC363627

**1 Initial Receipt**



AZ15132-2

AMC363477-AMC364145

**United States Department of the Interior**  
**Bureau of Land Management**  
 BUSINESS & SUPPORT SVCS DIV  
 222 N CENTRAL AVE  
 PHOENIX, AZ 85004 -2203  
 Phone: (602) 417-9200

Receipt	
No:	997076

Transaction #: 1032471  
 Date of Transaction: 12/09/2004

**ENTERED INTO COMPUTER**  
 JAN 13 2005 *FB*

CUSTOMER:	TED BIGELOW PO BOX 323 WITTMANN, AZ 85361
-----------	---

LINE #	QTY	DESCRIPTION	REMARKS	UNIT PRICE	TOTAL
1	1.00	LOCATABLE MINERALS / MINING CLAIMS-NEW, UNADJUDI, ONE OR MORE AUTH NO'S / NEW MINING CLAIM LOCATION FEE \$30 (1993) <b>CASES: AMC363627/\$30.00</b>		- n/a -	30.00
2	1.00	LOCATABLE MINERALS / MINING CLAIMS-NEW, UNADJUDI, ONE OR MORE AUTH NO'S / NEW MINING CLAIM SVC CHG \$10 (1930) <b>CASES: AMC363627/\$10.00</b>		- n/a -	10.00
3	1.00	LOCATABLE MINERALS / MINING CLAIMS-NEW, UNADJUDI, ONE OR MORE AUTH NO'S / NEW MINING CLM MAINT FEE \$125 (1993) <b>CASES: AMC363627/\$125.00</b>		- n/a -	125.00
<b>TOTAL:</b>					<b>\$165.00</b>

PAYMENT INFORMATION																													
NOTE: Items will appear on credit card statement as "Bureau of Land Management".																													
1	<table border="1"> <tr> <td>AMOUNT:</td> <td>\$165.00</td> <td>POSTMARKED:</td> <td>N/A</td> </tr> <tr> <td>TYPE:</td> <td>CREDIT CARD</td> <td>RECEIVED:</td> <td>12/09/2004</td> </tr> <tr> <td>NAME:</td> <td colspan="3">BIGELOW, TED PO BOX 323 WITTMANN AZ 85361</td> </tr> <tr> <td>CARD NO:</td> <td>XXXXXXXXXXXX0594</td> <td>AUTH CODE:</td> <td>009817</td> </tr> <tr> <td>NAME ON CARD:</td> <td colspan="3">BIGELOW/ SHEILA</td> </tr> <tr> <td>EXPIRES:</td> <td colspan="3">03/31/2006</td> </tr> <tr> <td>SIGNATURE:</td> <td colspan="3"></td> </tr> </table>	AMOUNT:	\$165.00	POSTMARKED:	N/A	TYPE:	CREDIT CARD	RECEIVED:	12/09/2004	NAME:	BIGELOW, TED PO BOX 323 WITTMANN AZ 85361			CARD NO:	XXXXXXXXXXXX0594	AUTH CODE:	009817	NAME ON CARD:	BIGELOW/ SHEILA			EXPIRES:	03/31/2006			SIGNATURE:			
AMOUNT:	\$165.00	POSTMARKED:	N/A																										
TYPE:	CREDIT CARD	RECEIVED:	12/09/2004																										
NAME:	BIGELOW, TED PO BOX 323 WITTMANN AZ 85361																												
CARD NO:	XXXXXXXXXXXX0594	AUTH CODE:	009817																										
NAME ON CARD:	BIGELOW/ SHEILA																												
EXPIRES:	03/31/2006																												
SIGNATURE:																													

REMARKS
<i>Refund \$30 for overpayment of filing fees. 2/1/05 AB</i>

This receipt was generated by the automated BLM Collections and Billing System and is a paper representation of a portion of the official electronic record contained therein.

**NOTICE!!**

**These documents have been scanned!**

**Do not place un-scanned documents beneath this notice!**

**Do not remove this notice from this file!**

GPO Jacket No. 560-102  
Print Order 61540  
Rise Business Services, LLC  
Job=AZ15 6/26/2019



Box Number= AZ15132



Claim Begin-End: AMC363627-AMC363627

**2 Correspondence**



AZ15132-2

AMC363477-AMC364145

**NO  
DOCUMENTS  
FOUND**

NO DOCUMENTS FOUND  
NO DOCUMENTS FOUND

**NOTICE!!**

**These documents have been scanned!**

**Do not place un-scanned documents beneath this notice!**

**Do not remove this notice from this file!**

GPO Jacket No. 560-102  
Print Order 61540  
Rise Business Services, LLC  
Job=AZ15 6/26/2019



Box Number= AZ15132



Claim Begin-End: AMC363627-AMC363627

**3 Transfers**



AZ15132-2

AMC363477-AMC364145

## QUIT CLAIM DEED

THIS QUITCLAIM DEED, Executed this 12<sup>th</sup> Day of January, 2005,

by the following parties, herinafter refered to as GRANTORS,

1. Name: Ted Bigelow

2. Name: Sheila Bigelow

Both of whose address is: P.O. Box 323

Wittmann, AZ 85361

To second parties, herinafter referred to as GRANTEES,

1. Name: Rick F. Kasten

Address: 4066 Sunset Rd.

Athol, ID 83801

2. Name: Walter O. Anderson

Address: 4064 Sunset Rd.

Athol, ID 83801

PHOENIX, ARIZONA

2005 JAN 18 P 12: 31

RECEIVED  
B.L.M. AZ STATE OFFICE

WITNESSETH, That the said GRANTORS, for good consideration and the sum of Ten Dollars (\$10.00), paid by the GRANTEES, the receipt whereof is hereby acknowledged, does hereby remise, release and quitclaim unto the said GRANTEES forever, all the right, title, interest, and claim which the said GRANTORS has in and to the following described mining claim, and improvements and appurtenances thereto in the County of: Maricopa,  
State of: Arizona, to wit:

ENTERED INTO COMPUTER  
7/29/05 QB

MINING CLAIM: AMC 363627; King Midas #9

①  
mc

IN WITNESS WHEREOF, The said GRANTORS has signed and sealed these presents the day and year first above written. Signed, sealed and delivered in the presence of:

1. Name: Ted Bigelow Signature: T Bigelow

2. Name: Sheila Bigelow Signature: Sheila Bigelow

STATE OF  
COUNTY OF

On \_\_\_\_\_ before me,

Appeared

Personally known to me (or proved to me on the basis of satisfactory evidence) to be the person(s) whose names(s) is/are subscribed to the within instrument and acknowledged to me that he/she/they executed the same in his/her/their authorized capacity(ies), and that by his/her/their signature(s) on the instrument the person(s), or the entity upon behalf of which the person(s) acted, executed the instrument.

WITNESS my hand and official seal.

Gertrude M. Echard  
Signature of Notary

Affiant \_\_\_\_\_ Known \_\_\_\_\_ Produced ID  
Type of ID \_\_\_\_\_

(SEAL)



**United States Department of the Interior**  
**Bureau of Land Management**  
 BUSINESS & SUPPORT SVCS DIV  
 222 N CENTRAL AVE  
 PHOENIX, AZ 85004 -2203  
 Phone: (602) 417-9200

Receipt	
No:	1013805

**Transaction #:** 1049700  
**Date of Transaction:** 01/18/2005

<b>CUSTOMER:</b>	TED BIGELOW PO BOX 323 WITTMANN, AZ 85361
------------------	---

LINE #	QTY	DESCRIPTION	REMARKS	UNIT PRICE	TOTAL
1	4.00	LOCATABLE MINERALS / MINING CLAIMS-NEW, UNADJUDI, ONE OR MORE AUTH NO'S / NEW MINING CLAIM LOCATION FEE \$25 (1993) <b>CASES:</b> AMC364226/\$25.00, AMC364227/\$25.00, AMC364228/\$25.00, AMC364229/\$25.00		- n/a -	100.00
2	4.00	LOCATABLE MINERALS / MINING CLAIMS-NEW, UNADJUDI, ONE OR MORE AUTH NO'S / NEW MINING CLAIM SVC CHG \$10 (1930) <b>CASES:</b> AMC364226/\$10.00, AMC364227/\$10.00, AMC364228/\$10.00, AMC364229/\$10.00		- n/a -	40.00
3	4.00	LOCATABLE MINERALS / MINING CLAIMS-NEW, UNADJUDI, ONE OR MORE AUTH NO'S / NEW MINING CLM MAINT FEE \$100(1993) <b>CASES:</b> AMC364226/\$100.00, AMC364227/\$100.00, AMC364228/\$100.00, AMC364229/\$100.00		- n/a -	400.00
4	1.00	LOCATABLE MINERALS / MINING CLAIMS-NOT NEW-UNADJUD, ONE AUTH NO. ONLY / MINING CLAIM MONEY RECEIVED (455) <b>CASES:</b> AMC363627/\$15.00	TRF (3)	- n/a -	15.00
<b>TOTAL:</b>					<b>\$555.00</b>

*Transfer*  
 AMC 364150  
 364151  
 363627



**NOTICE!!**

**These documents have been scanned!**

**Do not place un-scanned documents beneath this notice!**

**Do not remove this notice from this file!**

GPO Jacket No. 560-102  
Print Order 61540  
Rise Business Services, LLC  
Job=AZ15 6/26/2019



Box Number= AZ15132



Claim Begin-End: AMC363627-AMC363627

**4 Annual Filings**



AZ15132-2

AMC363477-AMC364145

DEPARTMENT OF THE INTERIOR  
BUREAU OF LAND MANAGEMENT  
MINING CLAIMS

Run Date/Time: 7/11/2019

MC Maintenance Fees Paid Through the BLM Pay Portal  
(by Date Paid)

Page 12 Of 61

**CBS Receipt: 4378617**

Printed For Lead File # AMC363627

Agency Tracking ID: 1550800708

Assessment Year: 2020

Number of BLM Serial Nr: 1

Paid On: 2/22/2019

Total Amount Paid: \$310.00

Claim Name	BLM Serial No	Lead File No	Amount Paid
KING MIDAS #9	AMC363627	AMC363627	\$310.00

**United States Department of the Interior**  
**Bureau of Land Management**  
 BUSINESS & SUPPORT SVCS DIV  
 ONE N CENTRAL AVE SUITE 800  
 PHOENIX, AZ 85004 -4427  
 Phone: 602-417-9200

Receipt

No: 4378617

<b>Transaction #:</b> 4496041	
<b>Date of Transaction:</b> 02/21/2019	
<b>CUSTOMER:</b>	
RICK F KASTEN 4270 SUNSET ROAD ATHOL, ID 83801 US	

LINE #	QTY	DESCRIPTION	REMARKS	UNIT PRICE	TOTAL
1	1.00	LOCATABLE MINERALS / MINING CLAIMS- NOT NEW-UNADJUD, ONE AUTH NO. ONLY / MINING CLAIM MONEY RECEIVED <b>CASES: AMC363627/\$310.00</b>		- n/a -	310.00
<b>TOTAL:</b>					<b>\$310.00</b>

PAYMENT INFORMATION			
NOTE: Items will appear on credit card statement as "BLM O Mining Claim".			
1	AMOUNT:	310.00	POSTMARKED: N/A
	TYPE:	CREDIT CARD	RECEIVED: 02/21/2019
	NAME:	RICK F KASTEN 4270 SUNSET ROAD ATHOL ID 83801 US	
	CARD NO:	XXXXXXXXXXXX8776	AUTH CODE: 021230
	NAME ON CARD:	RICK F KASTEN	
	SIGNATURE:	INTERNET	

REMARKS

This receipt was generated by the automated BLM Collections and Billing System and is a paper representation of a portion of the official electronic record contained therein.

UNITED STATES  
DEPARTMENT OF THE INTERIOR  
BUREAU OF LAND MANAGEMENT

**CREDIT CARD PAYMENT**  
**For Mining Claim Maintenance Fee**

THIS IS A CHANGE OF ADDRESS

TELEPHONE SUBMISSION - ACCURACY OF THE BELOW INFORMATION IS THE RESPONSIBILITY OF THE CLAIMANT/OWNER

NAME RICK KESTEN KASTEN?  
ADDRESS 4270 SUN  
CITY ATHOL STATE ID ZIP 83801  
PHONE # 208 - 755 - 3487

SEND RECEIPT TO  Above address  
 Other (Include Name and Mailing Address):  
\_\_\_\_\_  
\_\_\_\_\_  
\_\_\_\_\_

AMC NUMBER  
363627

CLAIM/SITE NAME  
KING MIDAS #9

1 <sup>440 ACRES</sup> = # of Claim/Site  
x 10 165.00 Each  
\$ 20.00 Total Charged JKP (INITIALS)

RECEIPT # 4530529

DATE STAMP

RECEIVED  
STATE OFFICE  
2019 AUG 12 P 2:56  
PHOENIX, ARIZONA

\*\*\*\*\* FOR OFFICIAL USE ONLY \*\*\*\*\*

DATE \_\_\_\_\_ INITIALS \_\_\_\_\_ VERIFIED \_\_\_\_\_

ENTERED  
AUG 13 2019  
BY: [Signature]

**United States Department of the Interior**  
**Bureau of Land Management**  
 DIV OF LANDS, MINRLS & ENERGY  
 ONE N CENTRAL AVE  
 PHOENIX, AZ 85004 -4427  
 Phone: 602-417-9200

Receipt	
No:	4530529

**Transaction #:** 4651366  
**Date of Transaction:** 08/12/2019

CUSTOMER:	
RICK F KASTEN 4066 SUNSET RD ATHOL, ID 83801-9206 US	

LINE #	QTY	DESCRIPTION	REMARKS	UNIT PRICE	TOTAL
1	1.00	LOCATABLE MINERALS / MINING CLAIMS-NOT NEW-UNADJUD, ONE AUTH NO. ONLY / MINING CLAIM MONEY RECEIVED CASES: AMC363627/\$20.00	2020 MAINT/ADDL FEES/1 40 ACRE	- n/a -	20.00
<b>TOTAL:</b>					<b>\$20.00</b>

PAYMENT INFORMATION			
NOTE: Items will appear on credit card statement as "Bureau of Land Mgmt CO".			
1	AMOUNT:	20.00	POSTMARKED: N/A
	TYPE:	CREDIT CARD	RECEIVED: 08/12/2019
	NAME:	KASTEN, RICK F 4066 SUNSET RD ATHOL ID 83801-9206 US	
	CARD NO:	XXXXXXXXXXXX4541	AUTH CODE: 06752C
	NAME ON CARD:	RICK F KASTEN	
	SIGNATURE:	OVER THE PHONE	

REMARKS

This receipt was generated by the automated BLM Collections and Billing System and is a paper representation of a portion of the official electronic record contained therein.

363627

**NOTICE OF INTENTION TO HOLD MINING CLAIMS/SITES**


When Recorded Return Document to:

Rick Kaster  
4270 Sunset Rd  
ATHOL, ID 83801

Check here if this is a change of address.

Telephone: 208-755-3487

E-mail Address: Pickydean2@gmail.com




I (We) intend to hold the claims(s) and/or site(s) listed below for the calendar year 2019, and I (We) have filed or will file a Notice of Intent to Hold in the county where the claim (s) is located.

Reason for filing a Notice of Intent to Hold instead of an assessment work filing (check one):

- Maintenance fee was paid to maintain claim(s) during this assessment year.
- Mill or tunnel sites.
- Claim(s) was located during the current assessment year.
- BLM has deferred assessment work (attach copy of decision granting deferment, or pending petition for deferment including date petition was filed.)

Line No.	AMC NUMBER	CLAIM/SITE NAME	COUNTY RECORDER DATA (If available)	TWP	RNG	SEC
1	363627	King Midas #9		7N	4W	13
2						
3						
4						
5						
6						
7						
8						
9						
10						



NOTICE OF INTENTION TO HOLD MINING CLAIMS/SITES  
page 2

RECEIVED  
BLM ARIZONA STATE OFFICE  
2018 AUG -2 P 2:00  
PHOENIX, ARIZONA  
BLM  
Date  
Stamp

1. State of Arizona, County of Maricopa

2. I (Name) Rick Kaster

3. Reside at (Address) 4270 Sunset Rd

City Athol County Bonner State ID Zip 83801 being duly sworn, depose and say that I am a citizen of the United States, more than eighteen years of age, that all of the facts set forth in this notice, subject to the provisions and penalties of 18 U.S.C. 1001 pertaining to the filing of false, fictitious, or fraudulent statements with the United States, are true and correct according to the best of my knowledge, information and belief.

4. Owner's name and address (If not shown in Items 1-3 above). Rick Kaster 4270 Sunset Rd  
Athol, ID 83801 Walter Anderson 4268 Sunset Rd Athol ID 83801

5. Dated: 7-29-18 Signature: Rick Kaster Walter D Anderson

Bureau of Land Management  
Arizona State Office  
[www.blm.gov/az](http://www.blm.gov/az)

No. of Claims: 1 x \$10 = \$10  
Check No: 1468 Init. WDA  
Receipt No.: 4226883  
For BLM Use Only

Rock Kaster  
4270 Sunset Rd  
Athol, Idaho 83801

SPOKANE WA 990

30 JUL 2018 PM 3 L



RECEIVED  
BLM AZ STATE OFFICE  
2018 AUG -2 P 2:00  
PHOENIX, ARIZONA

U.S. Dept of The Interior  
Bureau of Land Management  
Arizona State Office  
1 North Central Ave, Suite 800  
Phoenix, AZ 85004-4427

8500444427 CO41





**United States Department of the Interior**  
**Bureau of Land Management**  
 DIV OF LANDS, MINRLS & ENERGY  
 ONE N CENTRAL AVE  
 PHOENIX, AZ 85004 -4427  
 Phone: 602-417-9200

Receipt

No: 4226883

<b>Transaction #:</b> 4342134	
<b>Date of Transaction:</b> 08/03/2018	
<b>CUSTOMER:</b>	
4270	RICK F KASTEN 4066 SUNSET RD ATHOL, ID 83801-9206 US

LINE #	QTY	DESCRIPTION	REMARKS	UNIT PRICE	TOTAL
1	1.00	LOCATABLE MINERALS / MINING CLAIMS- NOT NEW-UNADJUD, ONE AUTH NO. ONLY / MINING CLAIM MONEY RECEIVED <b>CASES: AMC363627/\$10.00</b>	2018 POL ONLY (1)	- n/a -	10.00
<b>TOTAL:</b>					<b>\$10.00</b>

PAYMENT INFORMATION			
1	AMOUNT:	10.00	POSTMARKED: N/A
	TYPE:	CHECK	RECEIVED: 08/02/2018
	CHECK NO:	1468	
	NAME:	KASTEN, RICK F 4066 SUNSET RD ATHOL ID 83801-9206 US	

REMARKS

This receipt was generated by the automated BLM Collections and Billing System and is a paper representation of a portion of the official electronic record contained therein.

Run Date: 08/01/18

Run Time: 05:44 PM

**DEPARTMENT OF THE INTERIOR  
BUREAU OF LAND MANAGEMENT  
MINING CLAIMS**

**MC Maintenance Fees Paid Through the BLM Pay Portal**

**CBS Receipt: 4218756**

Printed For Lead File # AMC363627

Agency Tracking ID: 1532457951

Assessment Year: 2019

Number of BLM Serial Nr: 1

Paid On: 07/24/2018

Total Amount Paid: \$310.00

Claim Name	BLM Serial No	Lead File No	Amount Paid
KING MIDAS #9	AMC363627	AMC363627	\$310.00

**United States Department of the Interior  
Bureau of Land Management  
BUSINESS & SUPPORT SVCS DIV  
ONE N CENTRAL AVE SUITE 800  
PHOENIX, AZ 85004 -4427  
Phone: 602-417-9200**

Receipt

No: 4218756

<b>Transaction #:</b> 4333930	
<b>Date of Transaction:</b> 07/24/2018	
<b>CUSTOMER:</b>	
RICK F KASTEN 4270 SUNSET RD ATHOL, ID 83801 US	

LINE #	QTY	DESCRIPTION	REMARKS	UNIT PRICE	TOTAL
1	1.00	LOCATABLE MINERALS / MINING CLAIMS- NOT NEW-UNADJUD, ONE AUTH NO. ONLY / MINING CLAIM MONEY RECEIVED CASES: AMC363627/\$310.00		- n/a -	310.00
<b>TOTAL:</b>					<b>\$310.00</b>

PAYMENT INFORMATION			
NOTE: Items will appear on credit card statement as "BLM O Mining Claim".			
1	AMOUNT:	310.00	POSTMARKED: N/A
	TYPE:	CREDIT CARD	RECEIVED: 07/24/2018
	NAME:	RICK F KASTEN 4270 SUNSET RD ATHOL ID 83801 US.	
	CARD NO:	XXXXXXXXXXXX8776	AUTH CODE: 024754
	NAME ON CARD:	RICK F KASTEN	
	SIGNATURE:		

REMARKS

This receipt was generated by the automated BLM Collections and Billing System and is a paper representation of a portion of the official electronic record contained therein.

363627

**NOTICE OF INTENTION TO HOLD MINING CLAIMS/SITES**

When Recorded Return Document to:

RICK KASTEN  
4270 SUNSET RD  
ATHOL, IDAHO 83801

BLM  
Date  
Stamp  
2017 AUG - 1 P 2: 59  
BUREAU OF LAND MANAGEMENT  
ARIZONA

RECEIVED  
BUREAU OF LAND MANAGEMENT  
ARIZONA

Check here if this is a change of address.  
Telephone: 208-755-3487

E-mail Address: rickydean2@gmail.com

I (We) intend to hold the claims(s) and/or site(s) listed below for the calendar year 2018, and I (We) have filed or will file a Notice of Intent to Hold in the county where the claim (s) is located.


Reason for filing a Notice of Intent to Hold instead of an assessment work filing (check one):

- Maintenance fee was paid to maintain claim(s) during this assessment year.
- Mill or tunnel sites.
- Claim(s) was located during the current assessment year.
- BLM has deferred assessment work (attach copy of decision granting deferment, or pending petition for deferment including date petition was filed.)

Line No.	AMC NUMBER	CLAIM/SITE NAME	COUNTY RECORDER DATA (If available)	TWP	RNG	SEC
1	363627	King Midas #9		7N	4W	13
2						
3						
4						
5						
6						
7						
8						
9						
10						

ENTERED  
AUG 11 2017  
BY: RAM

NOTICE OF INTENTION TO HOLD MINING CLAIMS/SITES  
page 2



1. State of Arizona, County of Maricopa

2. I (Name) Rick Kasten

3. Reside at (Address) 4270 Sunset Rd

City Athol County Bonner State ID Zip 83801 being duly sworn, depose and say that I am a citizen of the United States, more than eighteen years of age, that all of the facts set forth in this notice, subject to the provisions and penalties of 18 U.S.C. 1001 pertaining to the filing of false, fictitious, or fraudulent statements with the United States, are true and correct according to the best of my knowledge, information and belief.

4. Owner's name and address (If not shown in Items 1-3 above). Rick Kasten 4270 Sunset Rd Athol, ID 83801  
Walter Anderson 4268 Sunset Rd Athol ID 83801

5. Dated: 7-31-17 Signature: Rick Kasten Walter Anderson

Bureau of Land Management  
Arizona State Office  
[www.blm.gov/az](http://www.blm.gov/az)


No. of Claims:	<u>1</u>	x \$10 =	<u>10</u>
Check No:	<u>1433</u>	Init.	<u>AKC</u>
Receipt No.:	<u>3926929</u>		
For BLM Use Only			

Form: MCF110  
Revised July 2014  
Page 2 of 2

Rick Kaster  
4270 Sunset Rd  
Athol, IDAHO 83801

SPOKANE WA 990

02 AUG 2017 PM 1 L



United States  
Department of the Interior  
Bureau of Land Management  
ARIZONA STATE OFFICE  
1 North Central Avenue, Suite 800  
Phoenix, Arizona  
85004

PHOENIX, ARIZONA

2017 AUG - 7 P 2:59

RECEIVED  
BLM AZ STATE OFFICE

85004-442700



DEPARTMENT OF THE INTERIOR  
BUREAU OF LAND MANAGEMENT  
MINING CLAIMS

MC Customer Information - With Serial No. and Claim Name  
ACTIVE CLAIMS

Admin State: AZ

Geo State: AZ

KASTEN RICK F  
4066 SUNSET RD  
ATHOL, ID 83801-9206

← PREVIOUS ADDRESS  
8/11/17 UPDATED  
RAM

CUSTOMER ID: 2229356

<u>Serial No.</u>	<u>Claim Name/Number</u>	<u>Lead Serial No.</u>	<u>Disposition</u>
AMC363627	KING MIDAS #9	AMC363627	ACTIVE

Number of ACTIVE cases: 1

**United States Department of the Interior**  
**Bureau of Land Management**  
 DIV OF LANDS, MINRLS & ENERGY  
 ONE N CENTRAL AVE  
 PHOENIX, AZ 85004 -4427  
 Phone: 602-417-9200

Receipt

No: 3926929

<b>Transaction #:</b> 4036477	
<b>Date of Transaction:</b> 08/08/2017	
CUSTOMER:	
RICK F KASTEN 4066 SUNSET RD ATHOL, ID 83801-9206 US	

LINE #	QTY	DESCRIPTION	REMARKS	UNIT PRICE	TOTAL
1	1.00	LOCATABLE MINERALS / MINING CLAIMS- NOT NEW-UNADJUD, ONE AUTH NO. ONLY / MINING CLAIM MONEY RECEIVED CASES: AMC363627/\$10.00	NOI 2017/1	- n/a -	10.00
<b>TOTAL:</b>					<b>\$10.00</b>

PAYMENT INFORMATION			
1	AMOUNT:	10.00	POSTMARKED: 08/02/2017
	TYPE:	CHECK	RECEIVED: 08/07/2017
	CHECK NO:	1433	
	NAME:	KASTEN, RICK F 4066 SUNSET RD ATHOL ID 83801-9206 US	

REMARKS

This receipt was generated by the automated BLM Collections and Billing System and is a paper representation of a portion of the official electronic record contained therein.



Run Date: 08/09/17

Run Time: 02:20 PM

**DEPARTMENT OF THE INTERIOR  
BUREAU OF LAND MANAGEMENT  
MINING CLAIMS**

**MC Maintenance Fees Paid Through the BLM Pay Portal**

**CBS Receipt: 3915209**

Printed For Lead File # AMC363627

Agency Tracking ID: 1501541209

Assessment Year: 2018

Number of BLM Serial Nr: 1

Paid On: 07/31/2017

Total Amount Paid: \$310.00

Claim Name	BLM Serial No	Lead File No	Amount Paid
KING MIDAS #9	AMC363627	AMC363627	\$310.00

**United States Department of the Interior**  
**Bureau of Land Management**  
 BUSINESS & SUPPORT SVCS DIV  
 ONE N CENTRAL AVE SUITE 800  
 PHOENIX, AZ 85004 -4427  
 Phone: 602-417-9200

Receipt

No: 3915209

<b>Transaction #:</b> 4024661	
<b>Date of Transaction:</b> 07/31/2017	
<b>CUSTOMER:</b>	
RICK F KASTEN 4270 SUNSET RD ATHOL, ID 83801 US	

LINE #	QTY	DESCRIPTION	REMARKS	UNIT PRICE	TOTAL
1	1.00	LOCATABLE MINERALS / MINING CLAIMS- NOT NEW-UNADJUD, ONE AUTH NO. ONLY / MINING CLAIM MONEY RECEIVED <b>CASES: AMC363627/\$310.00</b>		- n/a -	310.00
<b>TOTAL:</b>					<b>\$310.00</b>

PAYMENT INFORMATION			
NOTE: Items will appear on credit card statement as "BLM O Mining Claim".			
1	AMOUNT:	310.00	POSTMARKED: N/A
	TYPE:	CREDIT CARD	RECEIVED: 07/31/2017
	NAME:	RICK F KASTEN 4270 SUNSET RD ATHOL ID 83801 US	
	CARD NO:	XXXXXXXXXXXX8776	AUTH CODE: 031150
	NAME ON CARD:	RICK F KASTEN	
	EXPIRES:	10/2017	
	SIGNATURE:		

REMARKS

This receipt was generated by the automated BLM Collections and Billing System and is a paper representation of a portion of the official electronic record contained therein.

Run Date: 08/25/16

Run Time: 05:50 AM

**DEPARTMENT OF THE INTERIOR  
BUREAU OF LAND MANAGEMENT  
MINING CLAIMS**

**MC Maintenance Fees Paid Through the BLM Pay Portal**

**CBS Receipt: 3619232**

Printed For Lead File # **AMC363627**

Agency Tracking ID: 1470072990

Number of BLM Serial Nr: 1

Assessment Year: 2017

Total Amount Paid: \$310.00

Paid On: 08/01/2016

<b>Claim Name</b>	<b>BLM Serial No</b>	<b>Lead File No</b>	<b>Amount Paid</b>
KING MIDAS #9	AMC363627	AMC363627	\$310.00

**United States Department of the Interior**  
**Bureau of Land Management**  
 BUSINESS & SUPPORT SVCS DIV  
 ONE N CENTRAL AVE SUITE 800  
 PHOENIX, AZ 85004 -4427  
 Phone: (602) 417-9200

Receipt

No: 3619232

<b>Transaction #:</b> 3722868	
<b>Date of Transaction:</b> 08/01/2016	
<b>CUSTOMER:</b>	
	RICK F KASTEN 4066 SUNSET RD ATHOL, ID 83801 US

LINE #	QTY	DESCRIPTION	REMARKS	UNIT PRICE	TOTAL
1	1.00	LOCATABLE MINERALS / MINING CLAIMS- NOT NEW-UNADJUD, ONE AUTH NO. ONLY / MINING CLAIM MONEY RECEIVED <b>CASES: AMC363627/\$310.00</b>		- n/a -	310.00
<b>TOTAL:</b>					<b>\$310.00</b>

PAYMENT INFORMATION					
NOTE: Items will appear on credit card statement as "BLM O Mining Claim".					
1	AMOUNT:	310.00	POSTMARKED:	N/A	
	TYPE:	CREDIT CARD	RECEIVED:	08/01/2016	
	NAME:	RICK F KASTEN 4066 SUNSET RD ATHOL ID 83801 US			
	CARD NO:	XXXXXXXXXXXX8776	AUTH CODE:	001768	
	NAME ON CARD:	RICK F KASTEN			
	EXPIRES:	10/2017			
	SIGNATURE:				

REMARKS

This receipt was generated by the automated BLM Collections and Billing System and is a paper representation of a portion of the official electronic record contained therein.

363627

When Recorded Return Document to:

Rick Kaster  
4066 Sunset Rd  
Athol Idaho 83801

Check here is this is a change of address.

Telephone: 208-755-3487

E-mail address: Rickydean2@gmail.com

**AFFIDAVIT OF PERFORMANCE OF ANNUAL WORK**

1. State of Arizona, County of Maricopa ss:

2. I (Name) Rick Kaster

3. Reside at (Address) 4066 Sunset Rd

City Athol County Bonner

RECEIVED  
BLM AZ STATE OFFICE  
2016 AUG -4 P 2:37  
PHOENIX, ARIZONA  
BLM  
Date  
Stamp

State ID Zip 83801 being duly sworn, depose and say that I am a citizen of the United States, more than eighteen years of age, and that all of the facts set forth in this affidavit, subject to the provisions and penalties of 18 U.S.C. 1001 pertaining to the filing of false, fictitious, or fraudulent statements with the United States, are true and correct according to the best of my knowledge, information and belief.

4. Owner's name and address (If not shown in Items 1-3 above). RICK KASTER 4066 SUNSET RD

ATHOL ID 83801 WALTER ANDERSON 4064 SUNSET RD ATHOL ID 83801

5. That I am personally acquainted with the mining claim(s). The work and improvements were made by and at the expense of the owner(s) of said claim(s). Said contiguous group of claims, listed on this document, are situated in the

\_\_\_\_\_ (optional) Mining District; \_\_\_\_\_ County, Arizona.

Line No.	AMC NUMBER	CLAIM/SITE NAME	COUNTY RECORDER DATA (If available)	TWP	RNG	SEC
1	363627	King Midas #9		7N	4W	13
2						
3						
4						
5						
6						

INTERESTED  
AUG 08 2016  
BY: RAM

RECEIVED  
 BLM AZ STATE OFFICE  
 2016 AUG -4 P 2:37  
 PHOENIX, ARIZONA  
 BLM  
 Date  
 Stamp

7						
8						
9						
10						

6. That between the dates starting at 12 o'clock noon on September 1, 20 15 and ending at 12 o'clock noon on September 1, 20 16 at least \$ 100.00 dollars worth of work and improvements were done and performed upon said claim(s) or upon one or more of a contiguous group of claims for the benefit of all, wholly or partly outside of a contiguous group of claims for the benefit of all, not including the location work.

7. That the following persons were employed to perform the work and improvements described herein: Rick Kaster

8. That the work and improvements performed were: Road Improvements, Reclamation

9. Dated: 8-1-16 Signature: Rick Kaster


SUBSCRIBED AND SWORN TO before me, a Notary Public, this 1<sup>st</sup> day of August 20 2016

By: Cynthia Brannon

Notary Public Cynthia R Brannon

My Commission Expires 4-18-17

Bureau of Land Management  
 Arizona State Office  
 www.blm.gov/az




No. of Claims: 1 x \$10 = \$10.00  
 Check No.: 1397 Init. AK  
 Receipt No.: 3621777  
 For BLM Use Only

Rick Kasten  
4066 Sunset Rd  
Athol, IDAHO 83801

SPokane WA 990

01 AUG 2016 PM 3 L



RECEIVED  
BLM AZ STATE OFFICE  
2016 AUG -4 P 2:33  
PHOENIX, ARIZONA

Department of The Interior  
BLM Arizona State Office  
1 North Central Ave Suite 800  
Phoenix, AZ 85004-2203

85004-442700



**United States Department of the Interior**  
**Bureau of Land Management**  
 DIV OF LANDS, MINRLS & ENERGY  
 ONE N CENTRAL AVE  
 PHOENIX, AZ 85004 -4427  
 Phone: 602-417-9200

Receipt

No: 3621777

<b>Transaction #:</b> 3725526	
<b>Date of Transaction:</b> 08/05/2016	
CUSTOMER:	
RICK F KASTEN 4066 SUNSET RD ATHOL, ID 83801-9206 US	

LINE #	QTY	DESCRIPTION	REMARKS	UNIT PRICE	TOTAL
1	1.00	LOCATABLE MINERALS / MINING CLAIMS- NOT NEW-UNADJUD, ONE AUTH NO. ONLY / MINING CLAIM MONEY RECEIVED CASES: AMC363627/\$10.00	POL 2016 - 1	- n/a -	10.00
<b>TOTAL:</b>					<b>\$10.00</b>

PAYMENT INFORMATION				
1	AMOUNT:	10.00	POSTMARKED:	08/01/2016
	TYPE:	CHECK	RECEIVED:	08/04/2016
	CHECK NO:	1397		
	NAME:	KASTEN, RICK F 4066 SUNSET RD ATHOL ID 83801-9206 US		

REMARKS

This receipt was generated by the automated BLM Collections and Billing System and is a paper representation of a portion of the official electronic record contained therein.



363627

**NOTICE OF INTENTION TO HOLD MINING CLAIMS/SITES**

When Recorded Return Document to:

Rick KASPER  
4066 Sunset Rd  
ATHOL, IDAHO 83801

RECEIVED  
BLM AZ STATE OFFICE  
2016 AUG 15 P 2:53  
PHOENIX, ARIZONA  
BLM  
Date  
Stamp

Check here if this is a change of address.

Telephone: 208-755-3487

E-mail Address: rickydean2@gmail.com

I (We) intend to hold the claims(s) and/or site(s) listed below for the calendar year 2017, and I (We) have filed or will file a Notice of Intent to Hold in the county where the claim (s) is located.

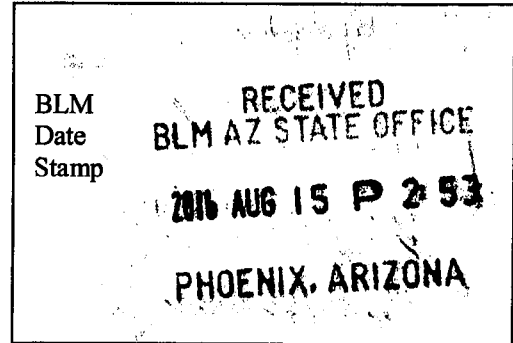
Reason for filing a Notice of Intent to Hold instead of an assessment work filing (check one):

- Maintenance fee was paid to maintain claim(s) during this assessment year.
- Mill or tunnel sites.
- Claim(s) was located during the current assessment year.
- BLM has deferred assessment work (attach copy of decision granting deferment, or pending petition for deferment including date petition was filed.)

Line No.	AMC NUMBER	CLAIM/SITE NAME	COUNTY RECORDER DATA (If available)	TWP	RNG	SEC
1	363627	King Midas #9		7N	4W	13
2						
3						
4						
5						
6						
7						
8						
9						
10						

ENTERED  
AUG 17 2016  
BY: RAW

NOTICE OF INTENTION TO HOLD MINING CLAIMS/SITES  
page 2



1. State of Arizona, County of Maricopa

2. I (Name) Rick KASTAN

3. Reside at (Address) 4066 Sunset Rd

City ATHOL County Bonner State ID Zip 83801 being duly sworn, depose and say that I am a citizen of the United States, more than eighteen years of age, that all of the facts set forth in this notice, subject to the provisions and penalties of 18 U.S.C. 1001 pertaining to the filing of false, fictitious, or fraudulent statements with the United States, are true and correct according to the best of my knowledge, information and belief.

4. Owner's name and address (If not shown in Items 1-3 above). Rick KASTAN 4066 Sunset Rd

ATHOL, ID 83801 Walter Anderson 4064 Sunset Rd ATHOL, ID 83801

5. Dated: 8-8-16 Signature: Rick KASTAN Walter Anderson

Bureau of Land Management  
Arizona State Office  
[www.blm.gov/az](http://www.blm.gov/az)

No. of Claims:	<u>1</u>	x \$10 =	<u>\$10.00</u>
Check No:	<u>1398</u>	Init.	<u>AK</u>
Receipt No.:	<u>3631797</u>		
For BLM Use Only			

Rick Kastner  
4066 Sunset Rd  
Athol, IDAHO 83801

SPOKANE WA 990

09 AUG 2016 PM 1 L



U.S. DEPT OF THE INTERIOR  
BLM ARIZONA STATE OFFICE  
1 NORTH CENTRAL AVE. SUITE 800  
PHOENIX, AZ 85004-4427

85004-232299



**United States Department of the Interior**  
**Bureau of Land Management**  
 DIV OF LANDS, MINRLS & ENERGY  
 ONE N CENTRAL AVE  
 PHOENIX, AZ 85004 -4427  
 Phone: 602-417-9200

Receipt

No: 3631797

<b>Transaction #:</b> 3735600	
<b>Date of Transaction:</b> 08/16/2016	
CUSTOMER:	
RICK F KASTEN 4066 SUNSET RD ATHOL, ID 83801-9206 US	

LINE #	QTY	DESCRIPTION	REMARKS	UNIT PRICE	TOTAL
1	1.00	LOCATABLE MINERALS / MINING CLAIMS- NOT NEW-UNADJUD, ONE AUTH NO. ONLY / MINING CLAIM MONEY RECEIVED CASES: AMC363627/\$10.00	NOI 2016 - 1	- n/a -	10.00
<b>TOTAL:</b>					<b>\$10.00</b>

PAYMENT INFORMATION					
1	AMOUNT:	10.00	POSTMARKED:	08/09/2016	
	TYPE:	CHECK	RECEIVED:	08/15/2016	
	CHECK NO:	1398			
	NAME:	KASTEN, RICK F 4066 SUNSET RD ATHOL ID 83801-9206 US			

REMARKS

This receipt was generated by the automated BLM Collections and Billing System and is a paper representation of a portion of the official electronic record contained therein.

UNITED STATES  
DEPARTMENT OF THE INTERIOR  
BUREAU OF LAND MANAGEMENT

**MAINTENANCE FEE WAIVER CERTIFICATION**

36  
A.A.

363627

FORM APPROVED  
OMB NO. 1004-0114  
Expires: October 31, 2016

SEE INSTRUCTIONS ON PAGE 2

1. This small miner waiver is filed for the assessment year beginning on September 1, 2015 and ending on September 1, 2016.
2. The undersigned and all related parties owned ten or fewer mining claims, mill, or tunnel sites located and maintained on Federal lands in the United States of America on September 1, 2015.
3. The undersigned have performed the assessment work required by law for each mining claim listed prior to filing this waiver and understand that by filing this form, the undersigned must file an affidavit of assessment work with the Bureau of Land Management (BLM) by the December 30th following the filing of this waiver.
4. The undersigned understand that if the assessment work obligation has not yet come due under 30 U.S.C. 28 (for those claims in their first assessment year only), a notice of intent to hold reciting this condition must be recorded by the December 30th following the filing of this waiver.
5. The undersigned understand that mill and tunnel sites may also be listed on this waiver and be waived from payment of the maintenance fee, and that a notice of intent to hold for these sites is required to be filed with the BLM by the December 30th following the filing of this waiver.
6. The undersigned understand and acknowledge that pursuant to 43 U.S.C. 1212 and 18 U.S.C. 1001, the filing or recording of a false, fictitious, or fraudulent document with the BLM may result in a fine of up to \$250,000, a prison term not to exceed five years, or both.
7. The mining claims, mill or tunnel sites for which this waiver from payment of the maintenance fees is requested are:

CLAIM OR SITE NAME	BLM RECORDATION SERIAL NUMBER
1. King Midas #9	363627
2.	
3.	
4.	
5.	
6.	
7.	
8.	
9.	
10.	

2015 MAY 26 P 4 13  
MILLIKIN, ARIZONA

The owner(s) (claimants) of the above mining claims and sites are:

Rick F Kasten  
(Owner's Name - Please Print)  
4066 Sunset Rd  
(Owner's Mailing Address)

Rick Kasten  
(Owner's Signature)  
AThol ID 83801  
(City) (State) (Zip Code)

Walter O. Anderson  
(Owner's Name - Please Print)  
4064 Sunset Rd  
(Owner's Mailing Address)

Walter O. Anderson  
(Owner's Signature)  
AThol ID 83801  
(City) (State) (Zip Code)

\_\_\_\_\_  
(Owner's Name - Please Print)  
\_\_\_\_\_  
(Owner's Mailing Address)

\_\_\_\_\_  
(Owner's Signature)  
\_\_\_\_\_  
(City) (State) (Zip Code)

\_\_\_\_\_  
(Owner's Name - Please Print)  
\_\_\_\_\_  
(Owner's Mailing Address)

\_\_\_\_\_  
(Owner's Signature)  
\_\_\_\_\_  
(City) (State) (Zip Code)

(Continued on page 2)

ENTERED  
SEP 1 2013  
BY: RE

BE - New 9/2

(Owner's Name - Please Print)	(Owner's Signature)		
(Owner's Mailing Address)	(City)	(State)	(Zip Code)
(Owner's Name - Please Print)	(Owner's Signature)		
(Owner's Mailing Address)	(City)	(State)	(Zip Code)
(Owner's Name - Please Print)	(Owner's Signature)		
(Owner's Mailing Address)	(City)	(State)	(Zip Code)
(Owner's Name - Please Print)	(Owner's Signature)		
(Owner's Mailing Address)	(City)	(State)	(Zip Code)

RECEIVED  
 MAY 26 2011  
 PUBLIC AFFAIRS

18 U.S.C. 1001 and 43 U.S.C. 1212 make it a crime for any person knowingly and willfully to make to any department or agency of the United States any false, fictitious or fraudulent statements or representations as to any matter within its jurisdiction.

**INSTRUCTIONS**

1. This certification is made under the provisions of 43 U.S.C. § 1744 and 30 U.S.C. §28-28k and the regulations thereunder (43 CFR Part 3830).
2. The claimant(s) must fill in the dates in paragraph 1 for the beginning and ending of the assessment year for which this waiver is sought.
3. The claimant(s) must fill in the date in paragraph 2 for the beginning of the assessment year for which this waiver is sought.
4. All claim and site names and BLM serial numbers must be listed for the mining claims, mill sites, and tunnel sites for which the waiver is sought.
5. All owners of the mining claims, mill sites, and tunnel sites and their addresses must be given.
6. This waiver form must be signed by all the claimants or their designated agent, in original form. If an agent is designated, a notarized designation of agent, signed by all of the claimants with proper address given, must be submitted with this waiver.
7. This form must be filed no later than September 1st for the upcoming assessment year in the BLM State Office where the mining claims or sites are recorded, or the waiver cannot be granted by the BLM. (Example: To obtain a waiver for the assessment year 2012, which begins on September 1, 2011, you must qualify for and file for a waiver no later than September 1, 2011, in the proper BLM State Office.)
8. For all mining claims which require assessment work, you must record an affidavit of labor on or before the December 30th immediately following the filing of this waiver. For all other mining claims or sites waived, you must record a notice of intent to hold on or before the December 30th immediately following the filing of this waiver.
9. Mill and tunnel sites may also be listed on this waiver and be waived from payment of the maintenance fee. A notice of intent to hold for these sites is required to be filed by the December 30th following the filing of this waiver.

*FOR OFFICIAL USE ONLY*

363627

When Recorded Return Document to:

RICK KASTAN  
4066 Sunset Rd  
ATHOL, IDAHO 83801

Check here is this is a change of address.

Telephone: 208-755-3487

E-mail address: rickydean@gmail.com


**AFFIDAVIT OF PERFORMANCE OF ANNUAL WORK**

1. State of Arizona, County of Malicopa ss:

2. I (Name) RICK KASTAN

3. Reside at (Address) 4066 Sunset Rd

City ATHOL County BONNER



State ID Zip 83801 being duly sworn, depose and say that I am a citizen of the United States, more than eighteen years of age, and that all of the facts set forth in this affidavit, subject to the provisions and penalties of 18 U.S.C. 1001 pertaining to the filing of false, fictitious, or fraudulent statements with the United States, are true and correct according to the best of my knowledge, information and belief.

4. Owner's name and address (If not shown in Items 1-3 above). RICK KASTAN 4066 Sunset Rd ATHOL, ID 83801

WALTER ANDERSON 4064 Sunset Rd ATHOL, ID 83801

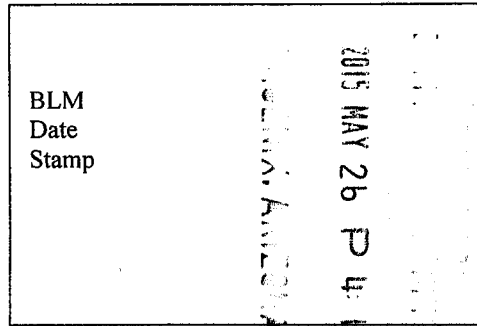
5. That I am personally acquainted with the mining claim(s). The work and improvements were made by and at the expense of the owner(s) of said claim(s). Said contiguous group of claims, listed on this document, are situated in the

\_\_\_\_\_ (optional) Mining District; \_\_\_\_\_ County, Arizona.

Line No.	AMC NUMBER	CLAIM/SITE NAME	COUNTY RECORDER DATA (If available)	TWP	RNG	SEC
1	363627	King Midas #9		13	7N	4W
2						
3						
4						
5						
6						

Form: MCF108  
Revised July 2014  
Page 1 of 2





7						
8						
9						
10						

6. That between the dates starting at 12 o'clock noon on September 1, 20 14 and ending at 12 o'clock noon on September 1, 20 15 at least \$ 100<sup>000</sup> dollars worth of work and improvements were done and performed upon said claim(s) or upon one or more of a contiguous group of claims for the benefit of all, wholly or partly outside of a contiguous group of claims for the benefit of all, not including the location work.

7. That the following persons were employed to perform the work and improvements described herein: RICK KASTER

8. That the work and improvements performed were: Road Improvements, mining, Testing, Reclamation


9. Dated: 5-19-15 Signature: Rich Kaster

SUBSCRIBED AND SWORN TO before me, a Notary Public, this 19<sup>TH</sup> day of MAY

By: Cynthia R Brannon

Notary Public Cynthia R Brannon

My Commission Expires 4-18-17



No. of Claims: 1 x \$10 = \$10.00  
 Check No.: 1346 Init. AB  
 Receipt No.: 3306308  
 For BLM Use Only

Bureau of Land Management  
 Arizona State Office  
[www.blm.gov/az](http://www.blm.gov/az)



**United States Department of the Interior**  
**Bureau of Land Management**  
LANDS/RECREATION & PLANNING  
ONE N CENTRAL AVE  
PHOENIX, AZ 85004 -2203  
Phone: 602-417-9200

Receipt

No: 3306308

<b>Transaction #:</b> 3403334	
<b>Date of Transaction:</b> 05/27/2015	
CUSTOMER:	
RICK F KASTEN 4066 SUNSET RD ATHOL, ID 83801-9206 US	

LINE #	QTY	DESCRIPTION	REMARKS	UNIT PRICE	TOTAL
1	1.00	LOCATABLE MINERALS / MINING CLAIMS-NOT NEW-UNADJUD, ONE AUTH NO. ONLY / MINING CLAIM MONEY RECEIVED <b>CASES: AMC363627/\$10.00</b>	MAINT FEE WAIVER (1) 2016 / POL (1) 2015	- n/a -	10.00
<b>TOTAL:</b>					<b>\$10.00</b>

PAYMENT INFORMATION			
1	AMOUNT:	10.00	POSTMARKED: 05/20/2015
	TYPE:	CHECK	RECEIVED: 05/26/2015
	CHECK NO:	1346	
	NAME:	KASTEN, RICK 4066 SUNSET RD ATHOL ID 83801-9206 US	

REMARKS

This receipt was generated by the automated BLM Collections and Billing System and is a paper representation of a portion of the official electronic record contained therein.

ENTERED  
MAY 28 2015  
BY: Ramy

5/27/2015

UNITED STATES  
DEPARTMENT OF THE INTERIOR  
BUREAU OF LAND MANAGEMENT  
MAINTENANCE FEE WAIVER CERTIFICATION

*DM* **Via 192**  
FORM APPROVED  
OMB NO. 1004-0114  
Expires: October 31, 2016  
**Amc 363627**

SEE INSTRUCTIONS ON PAGE 2

- This small miner waiver is filed for the assessment year beginning on September 1, 2014 and ending on September 1, 2015
- The undersigned and all related parties owned ten or fewer mining claims, mill, or tunnel sites located and maintained on Federal lands in the United States of America on September 1, 2014.
- The undersigned have performed the assessment work required by law for each mining claim listed prior to filing this waiver and understand that by filing this form, the undersigned must file an affidavit of assessment work with the Bureau of Land Management (BLM) by the December 30th following the filing of this waiver.
- The undersigned understand that if the assessment work obligation has not yet come due under 30 U.S.C. 28 (for those claims in their first assessment year only), a notice of intent to hold reciting this condition must be recorded by the December 30th following the filing of this waiver.
- The undersigned understand that mill and tunnel sites may also be listed on this waiver and be waived from payment of the maintenance fee, and that a notice of intent to hold for these sites is required to be filed with the BLM by the December 30th following the filing of this waiver.
- The undersigned understand and acknowledge that pursuant to 43 U.S.C. 1212 and 18 U.S.C. 1001, the filing or recording of a false, fictitious, or fraudulent document with the BLM may result in a fine of up to \$250,000, a prison term not to exceed five years, or both.
- The mining claims, mill or tunnel sites for which this waiver from payment of the maintenance fees is requested are:

CLAIM OR SITE NAME	BLM RECORDATION SERIAL NUMBER
1. <u>King Midas #9</u>	<u>3636271</u>
2.	
3.	
4.	
5.	
6.	
7.	
8.	
9.	
10.	

RECEIVED  
BLM AZ STATE OFFICE  
2014 JUL 28 PM 4:10  
PHOENIX, ARIZONA

The owner(s) (claimants) of the above mining claims and sites are:

Rick F. Kastan ✓  
(Owner's Name - Please Print)  
4066 sunset Rd  
(Owner's Mailing Address)

Rich Kastan  
(Owner's Signature)  
ATHol ID 83801  
(City) (State) (Zip Code)

Walter O. Anderson ✓  
(Owner's Name - Please Print)  
4064 sunset Rd  
(Owner's Mailing Address)

Walter O Anderson  
(Owner's Signature)  
ATHol ID 83801  
(City) (State) (Zip Code)

\_\_\_\_\_  
(Owner's Name - Please Print)

\_\_\_\_\_  
(Owner's Signature)

\_\_\_\_\_  
(Owner's Mailing Address)

\_\_\_\_\_  
(City) (State) (Zip Code)

\_\_\_\_\_  
(Owner's Name - Please Print)

\_\_\_\_\_  
(Owner's Signature)

\_\_\_\_\_  
(Owner's Mailing Address)

\_\_\_\_\_  
(City) (State) (Zip Code)

*N/w* **CHECKED SEP 22 2014**  
*PB*

**ENTERED**  
Ac483  
**SEP 08 2014**  
*PB*  
BY: PB

(Owner's Name - Please Print)	(Owner's Signature)		
(Owner's Mailing Address)	(City)	(State)	(Zip Code)
(Owner's Name - Please Print)	(Owner's Signature)		
(Owner's Mailing Address)	(City)	(State)	(Zip Code)
(Owner's Name - Please Print)	(Owner's Signature)		
(Owner's Mailing Address)	(City)	(State)	(Zip Code)
(Owner's Name - Please Print)	(Owner's Signature)		
(Owner's Mailing Address)	(City)	(State)	(Zip Code)

RECEIVED  
 BLM AZ STATE OFFICE  
 PHOENIX, ARIZONA  
 2011 JUL 28 PM 4:00

18 U.S.C. 1001 and 43 U.S.C. 1212 make it a crime for any person knowingly and willfully to make to any department or agency of the United States any false, fictitious or fraudulent statements or representations as to any matter within its jurisdiction.

INSTRUCTIONS

1. This certification is made under the provisions of 43 U.S.C. § 1744 and 30 U.S.C. §28-28k and the regulations thereunder (43 CFR Part 3830).
2. The claimant(s) must fill in the dates in paragraph 1 for the beginning and ending of the assessment year for which this waiver is sought.
3. The claimant(s) must fill in the date in paragraph 2 for the beginning of the assessment year for which this waiver is sought.
4. All claim and site names and BLM serial numbers must be listed for the mining claims, mill sites, and tunnel sites for which the waiver is sought.
5. All owners of the mining claims, mill sites, and tunnel sites and their addresses must be given.
6. This waiver form must be signed by all the claimants or their designated agent, in original form. If an agent is designated, a notarized designation of agent, signed by all of the claimants with proper address given, must be submitted with this waiver.
7. This form must be filed no later than September 1st for the upcoming assessment year in the BLM State Office where the mining claims or sites are recorded, or the waiver cannot be granted by the BLM. (Example: To obtain a waiver for the assessment year 2012, which begins on September 1, 2011, you must qualify for and file for a waiver no later than September 1, 2011, in the proper BLM State Office.)
8. For all mining claims which require assessment work, you must record an affidavit of labor on or before the December 30th immediately following the filing of this waiver. For all other mining claims or sites waived, you must record a notice of intent to hold on or before the December 30th immediately following the filing of this waiver.
9. Mill and tunnel sites may also be listed on this waiver and be waived from payment of the maintenance fee. A notice of intent to hold for these sites is required to be filed by the December 30th following the filing of this waiver.

FOR OFFICIAL USE ONLY

Rick Kasten  
4066 sunset Rd  
Athol, Idaho 83801

RECEIVED  
BLM AZ STATE OFFICE

2014 JUL 08 PM 3:16

PHOENIX, ARIZONA

BLM  
ARIZONA STATE OFFICE  
ONE NORTH CENTRAL AV. SUITE 800  
PHOENIX, AZ  
85004-4427



85004442700



AMC 363627

When Recorded Return Document to:

Rick Kaster  
4066 Sunset Rd  
ATHOL, Idaho 83801

Check here if this is a change of address.

Telephone: 208-755-3487

E-mail address: rickydan2@gmail.com

**AFFIDAVIT OF PERFORMANCE OF ANNUAL WORK**

1. State of Arizona, County of Maricopa ss:

2. I (Name) Rick Kaster

3. Reside at (Address) 4066 Sunset Rd.

City ATHOL County Bonner

BLM  
Date  
Stamp

PHOENIX, ARIZONA

2014 JUL 28 PM 4:03

RECEIVED  
BLM AZ STATE OFFICE

State ID Zip 83801 being duly sworn, depose and say that I am a citizen of the United States, more than eighteen years of age, and that all of the facts set forth in this affidavit, subject to the provisions and penalties of 18 U.S.C. 1001 pertaining to the filing of false, fictitious, or fraudulent statements with the United States, are true and correct according to the best of my knowledge, information and belief.

4. Owner's name and address (If not shown in Items 1-3 above). Rick Kaster 4066 Sunset Rd ATHOL, ID 83801  
Walter Anderson 4064 Sunset Rd ATHOL, ID 83801

5. That I am personally acquainted with the mining claim(s). The work and improvements were made by and at the expense of the owner(s) of said claim(s). Said contiguous group of claims, listed on this document, are situated in the

San Domingo (optional) Mining District; Maricopa County, Arizona.

Line No.	AMC NUMBER	CLAIM/SITE NAME	COUNTY RECORDER DATA (If available)	TWP	RNG	SEC
1	363627	King Midas #9		13	7N	4W
2						
3						
4						
5						
6						

Form: MCF108  
Revised Jan. 2006  
Page 1 of 2

ENTERED  
JUL 31 2014  
BY: RAN

BLM  
Date  
Stamp

RECEIVED  
BLM AZ STATE OFFICE  
2014 JUL 28 PM 4:03  
PHOENIX, ARIZONA

7						
8						
9						
10						

6. That between the dates starting at 12 o'clock noon on September 1, 20 13 and ending at 12 o'clock noon on September 1, 20 14 at least \$ 100.00 dollars worth of work and improvements were done and performed upon said claim(s) or upon one or more of a contiguous group of claims for the benefit of all, wholly or partly outside of a contiguous group of claims for the benefit of all, not including the location work.

7. That the following persons were employed to perform the work and improvements described herein: Rick Kaster

8. That the work and improvements performed were: Road Improvements, mining, Testing, Reclamation

9. Dated: 7-23-14 Signature: Rick Kaster


SUBSCRIBED AND SWORN TO before me, a Notary Public, this 23rd day of July 20 14

By: Rick Kaster

Notary Public Ashley Thymeller

My Commission Expires May 29, 2019

Bureau of Land Management  
Arizona State Office  
[www.az.blm.gov](http://www.az.blm.gov)



No. of Claims: 1 x \$10 = \$10.00  
Check No.: 1332 Init. AKL  
Receipt No.: 3087272  
For BLM Use Only

Form: MCF108  
Revised Jan. 2006  
Page 2 of 2

Rick Kaster  
4066 sunset Rd  
ATHOL, IDAHO 83801

RECEIVED  
BLM AZ STATE OFFICE

2014 JUL 28 PM 3:16

PHOENIX, ARIZONA

BLM  
ARIZONA STATE OFFICE  
ONE NORTH CENTRAL AV. SUITE 800  
PHOENIX, AZ  
85004-4427



C48840723 194864



**United States Department of the Interior**  
**Bureau of Land Management**  
 LANDS/RECREATION & PLANNING  
 ONE N CENTRAL AVE  
 PHOENIX, AZ 85004 -2203  
 Phone: 602-417-9200



Receipt

No: 3087292

<b>Transaction #:</b> 3178647	
<b>Date of Transaction:</b> 07/29/2014	
CUSTOMER:	
RICK F KASTEN 4066 SUNSET RD ATHOL, ID 83801-9206 US	

LINE #	QTY	DESCRIPTION	REMARKS	UNIT PRICE	TOTAL
1	1.00	LOCATABLE MINERALS / MINING CLAIMS- NOT NEW-UNADJUD, ONE AUTH NO. ONLY / MINING CLAIM MONEY RECEIVED CASES: AMC363627/\$10.00	POL (1) 2014	- n/a -	10.00
<b>TOTAL:</b>					<b>\$10.00</b>

PAYMENT INFORMATION					
1	AMOUNT:	10.00	POSTMARKED:	07/25/2014	
	TYPE:	CHECK	RECEIVED:	07/28/2014	
	CHECK NO:	1332			
	NAME:	KASTEN, RICK F 4066 SUNSET RD ATHOL ID 83801-9206 US			

REMARKS

This receipt was generated by the automated BLM Collections and Billing System and is a paper representation of a portion of the official electronic record contained therein.



Amc 363627

**NOTICE OF INTENTION TO HOLD MINING CLAIMS/SITES**

When Recorded Return Document to:

Rick Kaster  
4066 Sunset Rd  
ATHOL, IDAHO 83801

BLM  
Date  
Stamp

RECEIVED  
BLM AT STATE OFFICE  
2013 AUG 12 PM 2:19  
PHOENIX, ARIZONA

Check here if this is a change of address.

Telephone: 208-755-3487

E-mail Address Rickydean2@gmail.com

I (We) intend to hold the claims(s) and/or site(s) listed below for the calendar year 2013, and I (We) have filed or will file a Notice of Intent to Hold in the county where the claim (s) is located.

Reason for filing a Notice of Intent to Hold instead of an assessment work filing (check one):

- Maintenance fee was paid to maintain claim(s) during this assessment year.
- Mill or tunnel sites.
- Claim(s) was located during the current assessment year.
- BLM has deferred assessment work (attach copy of decision granting deferment, or pending petition for deferment including date petition was filed.)

Line No.	AMC NUMBER	CLAIM/SITE NAME	COUNTY RECORDER DATA (If available)	TWP	RNG	SEC
1	363627	King Midas #9		7N	4W	13
2						
3						
4						
5						
6						
7						
8						
9						
10						

Form: MCF110

Revised Jan. 2006

Page 1 of 2

ENTERED  
SEP 03 2013  
BY: AT

NOTICE OF INTENTION TO HOLD MINING CLAIMS/SITES  
page 2

BLM  
Date  
Stamp

2013 AUG 12 PM 2:19  
PHOENIX, ARIZONA

RECEIVED  
BLM AZ STATE OFFICE

- 1. State of Arizona, County of Maricopa
- 2. I (Name) Rick Kasten
- 3. Reside at (Address) 4066 Sunset Rd

City Athol County Bonner State ID Zip 83501 being duly sworn, depose and say that I am a citizen of the United States, more than eighteen years of age, that all of the facts set forth in this notice, subject to the provisions and penalties of 18 U.S.C. 1001 pertaining to the filing of false, fictitious, or fraudulent statements with the United States, are true and correct according to the best of my knowledge, information and belief.

4. Owner's name and address (If not shown in Items 1-3 above). \_\_\_\_\_

5. Dated: 8-7-2013 Signature: Rick Kasten

Bureau of Land Management  
Arizona State Office  
[www.az.blm.gov](http://www.az.blm.gov)

No. of Claims: 1 x \$10 = \$10.00  
Check No: 1321 Init. AK  
Receipt No.: 2853684  
For BLM Use Only

SEP 03 2013

Rick Kaster  
4066 Sunset Rd.  
ATHOL, IDAHO 83801

SPOKANE WA 990

08 AUG 2013 PM 4 L



forever

RECEIVED  
BLM AZ STATE OFFICE

2013 AUG 12 PM 2:49

PHOENIX, ARIZONA

Bureau of Land Management  
ARIZONA STATE OFFICE  
One North Central Ave. Suite 800  
Phoenix AZ 85004-4427

85004442700



UNITED STATES  
DEPARTMENT OF THE INTERIOR  
BUREAU OF LAND MANAGEMENT

MAINTENANCE FEE WAIVER CERTIFICATION

AA

233

FORM APPROVED  
OMB NO. 1004-0114  
Expires: August 31, 2013

AMC 363627

SEE INSTRUCTIONS ON PAGE 2

1. This small miner waiver is filed for the assessment year beginning on September 1, 2013 and ending on September 1, 2014
2. The undersigned and all related parties owned ten or fewer mining claims, mill, or tunnel sites located and maintained on Federal lands in the United States of America on September 1, 2013
3. The undersigned have performed the assessment work required by law for each mining claim listed prior to filing this waiver and understand that by filing this form, an affidavit of assessment work must be recorded by the December 30th following the filing of this waiver.
4. The undersigned understand that if the assessment work obligation has not yet come due under 30 U.S.C. 28 (for those claims in their first assessment year only), a notice of intent to hold reciting this condition must be recorded by the December 30th following the filing of this waiver.
5. The undersigned understand that mill and tunnel sites may also be listed upon this waiver and be waived from payment of the maintenance fee, and that a notice of intent to hold for these sites is required to be recorded by the December 30th immediately following the filing of this waiver.
6. The undersigned understand and acknowledge that pursuant to 43 U.S.C. 1212 and 18 U.S.C. 1001, the filing or recording of a false, fictitious, or fraudulent document with the Bureau of Land Management may result in a fine of up to \$250,000, a prison term not to exceed five years, or both.
7. The mining claims, mill or tunnel sites for which this waiver from payment of the maintenance fees is requested are:

	CLAIM OR SITE NAME	BLM RECORDATION SERIAL NUMBER
1.	King Midas #9 ✓	363627
2.		
3.		
4.		
5.		
6.		
7.		
8.		
9.		
10.		

The owner(s) (claimants) of the above mining claims and sites are:

Walter O. Anderson ✓  
(Owner's Name - Please Print)  
4064 Sunset Rd.  
(Street or P.O. Box)  
ATHOL ID 83801  
(City) (State) (Zip Code)

Walter O Anderson  
(Owner's Signature)

Rick Kasien ✓  
(Owner's Name - Please Print)  
4066 Sunset Rd  
(Street or P.O. Box)  
ATHOL ID 83801  
(City) (State) (Zip Code)

Rich Kasien  
(Owner's Signature)

\_\_\_\_\_  
(Owner's Name - Please Print)  
\_\_\_\_\_  
(Street or P.O. Box)  
\_\_\_\_\_  
(City) (State) (Zip Code)

\_\_\_\_\_  
(Owner's Signature)

ENTERED INTO COMPUTER  
SEP 18 2013 BB

RECEIVED  
BLM ARIZONA OFFICE  
PHOENIX, ARIZONA  
2013 AUG 12 PM 2:49

**United States Department of the Interior**  
**Bureau of Land Management**  
 LANDS/RECREATION & PLANNING  
 ONE N CENTRAL AVE  
 PHOENIX, AZ 85004 -2203  
 Phone: 602-417-9200

Receipt

No: 2853684

<b>Transaction #:</b> 2939460		<b>ENTERED INTO COMPUTER</b>
<b>Date of Transaction:</b> 08/13/2013		
<b>CUSTOMER:</b>		SEP 18 2013 <i>RB</i>
RICK F KASTEN 4066 SUNSET RD ATHOL, ID 83801-9206 US		

LINE #	QTY	DESCRIPTION	REMARKS	UNIT PRICE	TOTAL
1	1.00	LOCATABLE MINERALS / MINING CLAIMS-NOT NEW-UNADJUD, ONE AUTH NO. ONLY / MINING CLAIM MONEY RECEIVED <b>CASES: AMC363627/\$10.00</b>	MAINT FEE WAIVER (1) 2014 / NOI (1) 2013	- n/a -	10.00
<b>TOTAL:</b>					<b>\$10.00</b>

PAYMENT INFORMATION					
1	AMOUNT:	10.00	POSTMARKED:	08/08/2013	
	TYPE:	CHECK	RECEIVED:	08/12/2013	
	CHECK NO:	1321			
	NAME:	KASTEN, RICK F 4066 SUNSET RD ATHOL ID 83801-9206 US			

REMARKS	

This receipt was generated by the automated BLM Collections and Billing System and is a paper representation of a portion of the official electronic record contained therein.

UNITED STATES  
DEPARTMENT OF THE INTERIOR  
BUREAU OF LAND MANAGEMENT  
**MAINTENANCE FEE PAYMENT FORM  
FOR PLACER MINING CLAIMS**

AMC 363627

Remitter Name: Walter O. Anderson  
Rick F. Kasten  
Mailing Address: 4066 Sunset Rd.  
City, State, Zip: ATHOL, ID. 83801

Check here if this is a change of address.

Phone 208-755-3487  
email rickydean2@gmail.com

**FOR COUNTY RECORDER'S USE**

No. of claims 1  
Total due BLM \$ 280<sup>00</sup>

- The maintenance fee may be paid by cash, check, money order, Bureau of Land Management (BLM) Declining Deposit Account, or credit card (VISA, American Express, Discover, or MasterCard). Payments must be remitted to the BLM State Office where your claim or site is recorded and received on or before September 1. If the payment is mailed, the envelope must be postmarked by a bona fide delivery service on or before September 1 and received at the proper BLM State Office within 15 calendar days after the due date. Payments may also be made by telephone using a credit card. A complete listing of BLM State Offices with their addresses and phone numbers can be found at <http://www.blm.gov>.
- The maintenance fee for the following claim(s) applies to the assessment year \_\_\_\_\_.

CLAIM NAME	BLM SERIAL NO.	ACRES IN CLAIM	PAYMENT DUE TO THE BLM (See Instructions on Page 2)
<i>HO acres</i> King Midas #9	363627	40	\$ 280 <sup>00</sup>

RECEIVED  
BLM AZ STATE OFFICE  
2012 AUG 24 A 9:28  
PHOENIX, ARIZONA

Use a separate sheet for additional claim names, serial numbers, and claimant names and addresses.


9/6/2012 TS  
(Continued on page 2) ENTERED INTO COMPUTER

# 2639373

Rick Kasten  
4066 sunset Rd  
Athol, ID 83801

SPokane WA 990

20 AUG 2012 PM 1 T



Bureau of Land Management  
Arizona State office  
one North Central Avenue  
Suite 800

Phoenix, AZ 85004-4427

8500434427

PHOENIX ARIZONA

2012 AUG 20 A 9:26

RECEIVED  
BLM AZ STATE OFFICE

United States Department of the Interior  
 Bureau of Land Management  
 LANDS/RECREATION & PLANNING  
 ONE N CENTRAL AVE  
 PHOENIX, AZ 85004 -2203  
 Phone: 602-417-9200

Receipt

No: 2639373

<b>Transaction #:</b> 2719984	
<b>Date of Transaction:</b> 08/24/2012	
CUSTOMER:	
RICK F KASTEN 4066 SUNSET RD ATHOL, ID 83801-9206 US	

LINE #	QTY	DESCRIPTION	REMARKS	UNIT PRICE	TOTAL
1	1.00	LOCATABLE MINERALS / MINING CLAIMS-NOT NEW-UNADJUD, ONE AUTH NO. ONLY / MINING CLAIM MONEY RECEIVED CASES: AMC363627/\$280.00	MAINT 2013/1	- n/a -	280.00
<b>TOTAL:</b>					<b>\$280.00</b>

PAYMENT INFORMATION			
1	AMOUNT:	280.00	POSTMARKED: N/A
	TYPE:	CHECK	RECEIVED: 08/22/2012
	CHECK NO:	1315	
	NAME:	KASTEN, RICK F 4066 SUNSET RD ATHOL ID 83801-9206 US	

REMARKS

This receipt was generated by the automated BLM Collections and Billing System and is a paper representation of a portion of the official electronic record contained therein.



Amc 363627

**MAINTENANCE FEE PAYMENT**

Claimant Name: Walter O. Anderson  
Rick F. Kasten  
Address: 4066 Sunset Rd.  
City: Athol State: ID Zip: 83801  
Telephone: 208-683-9061 Cell-208-755-3487  
E-mail address: rickydean@icehouse.NET  
Signature: Walter O. Anderson Rick Kasten

RECEIVED  
BLM AZ STATE OFFICE  
2011 AUG 17 A 7:51  
PHOENIX, ARIZONA  
BLM  
Date  
Stamp

Check here if this is a change of address.

LINE NO.	AMC NUMBER	CLAIM/SITE NAME	COUNTY RECORDER DATA (If available)	TWP	RNG	SEC
1	363627	King Midas #9	04-1449956	7N	4W	13
2						
3						
4						
5						
6						
7						
8						
9						
10						

List additional claims on Form MCF114.

No. of Claims: 1 x \$140 = 140  
Check No: 1277 Init. SK  
Receipt No.: 2407227  
For BLM Use Only

Bureau of Land Management  
Arizona State Office  
www.blm.gov/az/

Form: MCF112  
Revised July 2009

This form is available from the Arizona Department of Mines and Mineral Resources and may be reproduced.

AUG 24 2011 Cm

United States Department of the Interior  
 Bureau of Land Management  
 LANDS/RECREATION & PLANNING  
 ONE N CENTRAL AVE  
 PHOENIX, AZ 85004 -2203  
 Phone: 602-417-9200

Receipt

No: 2407227

<b>Transaction #:</b> 2482503	
<b>Date of Transaction:</b> 08/17/2011	
<b>CUSTOMER:</b>	
RICK F KASTEN 4066 SUNSET RD ATHOL, ID 83801-9206 US	

LINE #	QTY	DESCRIPTION	REMARKS	UNIT PRICE	TOTAL
1	1.00	LOCATABLE MINERALS / MINING CLAIMS-NOT NEW-UNADJUD, ONE AUTH NO. ONLY / MINING CLAIM MONEY RECEIVED CASES: AMC363627/\$140.00	MAINT (1) 2012	- n/a -	140.00
<b>TOTAL:</b>					<b>\$140.00</b>


PAYMENT INFORMATION			
1	AMOUNT:	140.00	POSTMARKED: 08/11/2011
	TYPE:	CHECK	RECEIVED: 08/17/2011
	CHECK NO:	1277	
	NAME:	KASTEN, RICK F 4066 SUNSET RD ATHOL ID 83801-9206 US	

REMARKS

This receipt was generated by the automated BLM Collections and Billing System and is a paper representation of a portion of the official electronic record contained therein.

Rick Kasten  
4066 Sunset Rd  
Athol, IDAHO 83801

CERTIFIED MAIL™



7009 1410 0002 0724 6560



AUG 11 2011  
\$5.15

FIRST CLASS  
MAILED FROM 83813  
011T0401022866



USPS



RECEIVED OFFICE  
AZ STATE  
AUG 16 P 1:51  
ARIZONA  
**RETURN RECEIPT  
REQUESTED**

Bureau of Land Management  
ARIZONA STATE OFFICE  
One North Central Avenue SUITE 800  
Phoenix, AZ 85004-4427

**RETURN RECEIPT  
REQUESTED**



AMC 363627

RECEIVED  
BLM AZ STATE OFFICE  
200 AUG 21 A 8:15  
PHOENIX, ARIZONA

**MAINTENANCE FEE PAYMENT**

Claimant Name: Walter O. Anderson  
Rick F. Kastner  
Address: 4066 Sunset Rd  
City: Athol State: ID Zip: 83801  
Telephone: 208-683-9061 Cell 208-755-3487  
E-mail address: rickydean@icelhouse.net  
Signature: Walter O. Anderson Rick Kastner

BLM  
Date  
Stamp

Check here if this is a change of address.

LINE NO.	AMC NUMBER	CLAIM/SITE NAME	COUNTY RECORDER DATA (If available)	TWP	RNG	SEC
1	363627	King Midas #9	04-1449956	7N	4W	13
2						
3						
4						
5						
6						
7						
8						
9						
10						

ENTERED INTO COMPUTER  
SEP 19 2010

List additional claims on Form MCF114.

Bureau of Land Management  
Arizona State Office  
www.blm.gov/az/

No. of Claims: 1 x \$140 = 140.00  
 Check No: 1213 Init. A.A.  
 Receipt No.: 2204657  
 For BLM Use Only

Form: MCF112  
Revised July 2009

**United States Department of the Interior**  
**Bureau of Land Management**  
 LANDS/RECREATION & PLANNING  
 ONE N CENTRAL AVE  
 PHOENIX, AZ 85004 -2203  
 Phone:

Receipt

No: 2204657

<b>Transaction #:</b> 2274625	
<b>Date of Transaction:</b> 08/30/2010	
<b>CUSTOMER:</b>	RICK F KASTEN 4066 SUNSET RD ATHOL, ID 83801-9206 US

**ENTERED INTO COMPUTER**  
SEP 19 2010

LINE #	QTY	DESCRIPTION	REMARKS	UNIT PRICE	TOTAL
1	1.00	LOCATABLE MINERALS / MINING CLAIMS- NOT NEW-UNADJUD, ONE AUTH NO. ONLY / MINING CLAIM MONEY RECEIVED <b>CASES: AMC363627/\$140.00</b>	MAINT FEE PYMNT (1) 2011	- n/a -	140.00
<b>TOTAL:</b>					<b>\$140.00</b>

PAYMENT INFORMATION			
1	AMOUNT:	140.00	POSTMARKED: N/A
	TYPE:	CHECK	RECEIVED: 08/30/2010
	CHECK NO:	1213	
	NAME:	KASTEN, RICK F 4066 SUNSET RD ATHOL ID 83801-9206 US	

REMARKS

This receipt was generated by the automated BLM Collections and Billing System and is a paper representation of a portion of the official electronic record contained therein.

**MAINTENANCE FEE PAYMENT**

Claimant Name: Walter O. Anderson  
Rick F. Kasten  
 Address: 4066 Sunset Rd.  
 City: Athol State: ID Zip: 83801  
 Telephone: 208-683-9061  
 E-mail address: Rickydean@Icehouse.net  
 Signature: Walter Anderson Rick Kasten

RECEIVED  
 BLM AZ STATE OFFICE  
 2009 AUG 10 A 8:15  
 PHOENIX, ARIZONA  
 BLM Date Stamp

Check here if this is a change of address.

LINE NO.	AMC NUMBER	CLAIM/SITE NAME	COUNTY RECORDER DATA (If available)	TWP	RNG	SEC
1	363627	King Midas #9	04-1449956	7N	4W	13
2						
3						
4						
5						
6						
7						
8						
9						
10						

List additional claims on Form MCF114.

Bureau of Land Management  
 Arizona State Office  
[www.az.blm.gov](http://www.az.blm.gov)

No. of Claims: 1 x \$140 = \$140.00  
 Check No: 1126 Init. ESG  
 Receipt No.: 1974702  
 For BLM Use Only

Form: MCF112  
 Revised July 2009

This form is available from the Arizona Department of Mines and Mineral Resources and may be reproduced.



**United States Department of the Interior**  
**Bureau of Land Management**  
 BUSINESS & SUPPORT SVCS DIV  
 ONE N CENTRAL AVE SUITE 800  
 PHOENIX, AZ 85004 -4427  
 Phone: (602) 417-9200

Receipt

No: 1974702

<b>Transaction #:</b> 2038640	
<b>Date of Transaction:</b> 08/11/2009	
<b>CUSTOMER:</b>	RICK F KASTEN 4066 SUNSET RD ATHOL, ID 83801-9206 US

LINE #	QTY	DESCRIPTION	REMARKS	UNIT PRICE	TOTAL
1	1.00	LOCATABLE MINERALS / MINING CLAIMS- NOT NEW-UNADJUD, ONE AUTH NO. ONLY / MINING CLAIM MONEY RECEIVED <b>CASES:</b> AMC363627/\$140.00	2010 MAINT (1)	- n/a -	140.00
<b>TOTAL:</b>					<b>\$140.00</b>

PAYMENT INFORMATION					
1	AMOUNT:	140.00	POSTMARKED:	08/04/2009	
	TYPE:	CHECK	RECEIVED:	08/10/2009	
	CHECK NO:	1126			
	NAME:	KASTEN, RICK F 4066 SUNSET RD ATHOL ID 83801-9206 US			

REMARKS

This receipt was generated by the automated BLM Collections and Billing System and is a paper representation of a portion of the official electronic record contained therein.

AMC 363627

**MAINTENANCE FEE PAYMENT**

Claimant Name: Walter O. Anderson  
Rick F. Kasten  
Address: 4066 Sunset Rd.  
City: ATHOL State: ID Zip: 83801  
Telephone: 208-683-9061  
E-mail address: Rickydean@icehouse.net  
Signature: Walter O. Anderson

Check here if this is a change of address.

RECEIVED  
BLM AZ STATE OFFICE  
2008 AUG 19 A 10: 20  
PHOENIX, ARIZONA  
BLM  
Date  
Stamp

LINE NO.	AMC NUMBER	CLAIM/SITE NAME	COUNTY RECORDER DATA (If available)	TWP	RNG	SEC
1	363627	King Midas #9	04-1449956	7N	4W	13
2						
3						
4						
5						
6						
7						
8						
9						
10						

List additional claims on Form MCF114.

Bureau of Land Management  
Arizona State Office  
[www.az.blm.gov](http://www.az.blm.gov)

No. of Claims: 1 x \$125 = \$125.00  
Check No: 1053 Init. SPB  
Receipt No.: 1764958  
For BLM Use Only

Form: MCF112  
Revised July 2005

This form is available from the Arizona Department of Mines and Mineral Resources and may be reproduced.

RE 9/8/08

ENTERED IN COMPUTER



**United States Department of the Interior**  
**Bureau of Land Management**  
 BUSINESS & SUPPORT SVCS DIV  
 ONE N CENTRAL AVE SUITE 800  
 PHOENIX, AZ 85004 -4427  
 Phone: (602) 417-9200

Receipt

No: 1764958

<b>Transaction #:</b> 1822558	
<b>Date of Transaction:</b> 08/19/2008	
<b>CUSTOMER:</b>	RICK F KASTEN 4066 SUNSET RD ATHOL, ID 83801

LINE #	QTY	DESCRIPTION	REMARKS	UNIT PRICE	TOTAL
1	1.00	LOCATABLE MINERALS / MINING CLAIMS-NOT NEW-UNADJUD, ONE AUTH NO. ONLY / MINING CLAIM MONEY RECEIVED (455) CASES: AMC363627/\$125.00	MAINT 2009	- n/a -	125.00
<b>TOTAL:</b>					<b>\$125.00</b>

PAYMENT INFORMATION					
1	AMOUNT:	\$125.00	POSTMARKED:	N/A	
	TYPE:	CHECK	RECEIVED:	08/19/2008	
	CHECK NO:	1053			
	NAME:	KASTEN, RICK F 4066 SUNSET RD ATHOL ID 83801			

REMARKS

This receipt was generated by the automated BLM Collections and Billing System and is a paper representation of a portion of the official electronic record contained therein.

AME 363627

**MAINTENANCE FEE PAYMENT**

Claimant Name: Walter O. Anderson  
Rick F. Kasten  
Address: 4066 Sunset Rd.  
City: ATHOL State: ID Zip: 83801  
Telephone: 208-683-9061  
E-mail address: RickyDean@icehouse.net  
Signature: Walter O. Anderson Rick Kasten

RECEIVED  
B.L.M. AZ STATE OFFICE  
2007 AUG - 8 A 9:12  
PHOENIX, ARIZONA  
BLM  
Date  
Stamp

Check here if this is a change of address.

LINE NO.	AMC NUMBER	CLAIM/SITE NAME	COUNTY RECORDER DATA (If available)	TWP	RNG	SEC
1	363627	King Midas # 9	04-1449956	7N	4W	13
2						
3						
4						
5						
6						
7						
8						
9						
10						

List additional claims on Form MCF114.

**Bureau of Land Management**  
**Arizona State Office**  
[www.az.blm.gov](http://www.az.blm.gov)

No. of Claims: 1 x \$125 = \$125<sup>02</sup>  
Check No: 0962 Init. TES  
Receipt No.: 1539636  
**For BLM Use Only**

**Form: MCF112**  
Revised July 2005

United States Department of the Interior

Bureau of Land Management  
 BUSINESS & SUPPORT SVCS DIV  
 ONE N CENTRAL AVE SUITE 800  
 PHOENIX, AZ 85004 -4427  
 Phone: (602) 417-9200

Receipt

No: 1539636

<b>Transaction #:</b> 1590953	
<b>Date of Transaction:</b> 08/09/2007	
<b>CUSTOMER:</b>	RICK F KASTEN 4066 SUNSET RD ATHOL, ID 83801

LINE #	QTY	DESCRIPTION	REMARKS	UNIT PRICE	TOTAL
1	1.00	LOCATABLE MINERALS / MINING CLAIMS-NOT NEW-UNADJUD, ONE AUTH NO. ONLY / MINING CLAIM MONEY RECEIVED (455) CASES: AMC363627/\$125.00	MAINT 2008 (1)	- n/a -	125.00
<b>TOTAL:</b>					<b>\$125.00</b>

PAYMENT INFORMATION					
1	AMOUNT:	\$125.00	POSTMARKED:	7/31/07 0:00	
	TYPE:	CHECK	RECEIVED:	08/08/2007	
	CHECK NO:	0962			
	NAME:	KASTEN, RICK 4066 SUNSET RD ATHOL ID 83801			

REMARKS

This receipt was generated by the automated BLM Collections and Billing System and is a paper representation of a portion of the official electronic record contained therein.

86

RE

FORM APPROVED  
OMB NO. 1004-0114  
Expires: December 31, 2006

MAINTENANCE FEE WAIVER CERTIFICATION

SEE INSTRUCTIONS ON REVERSE

AMC 363627

1. This small miner waiver is filed for the assessment year beginning at noon on September 1, ~~2006~~ and ending at noon on September 1, ~~2007~~
2. The undersigned and all related parties owned ten or fewer mining claims, mill, or tunnel sites located and maintained on Federal lands in the United States of America on September 1, ~~2005~~
3. The undersigned have performed the assessment work **required by law** for each mining claim listed **prior to filing this waiver** and understand that by filing this form; an affidavit of assessment work **must** be recorded by the December 30th following the filing of this waiver.
4. The undersigned understand that if the assessment work obligation has not yet come due under 30 U.S.C. 28 (for those claims in their first assessment year only); a notice of intent to hold reciting this condition **must** be recorded by the December 30th following the filing of this waiver.
5. The undersigned understand that mill and tunnel sites may also be listed upon this waiver and be waived from payment of the maintenance fee; and that a notice of intent to hold for these sites is required to be recorded by the December 30th immediately following the filing of this waiver.
6. The undersigned understand and acknowledge that pursuant to 43 U.S.C. 1212 and 18 U.S.C. 1001; the filing or recording of a false, fictitious, or fraudulent document with the Bureau of Land Management may result in a fine of up to \$250,000, a prison term not to exceed five years, or both.
7. The mining claims, mill or tunnel sites for which this waiver from payment of the maintenance fees is requested are:

CLAIM OR SITE NAME	BLM RECORDATION SERIAL NUMBER
1. King Midas # 9	AMC 363627
2.	
3.	
4.	
5.	
6.	
7.	
8.	
9.	
10.	

RECEIVED  
BLM, AZ STATE OFFICE  
2006 JUL 17 P 3:50  
PHOENIX, AZ

The owner(s) (claimants) of the above mining claims and sites are:

Rick F. Kasten  
(Owner's Name - Please Print)  
4066 Sunset Rd.  
(Street or P.O. Box)  
Athol ID 83801  
(City) (State) (Zip Code)

Rick F. Kasten  
(Owner's Signature)

Walter O. Anderson  
(Owner's Name - Please Print)  
4064 Sunset Rd.  
(Street or P.O. Box)  
Athol ID 83801  
(City) (State) (Zip Code)

Walter O. Anderson  
(Owner's Signature)

\_\_\_\_\_  
(Owner's Name - Please Print)  
\_\_\_\_\_  
(Street or P.O. Box)  
\_\_\_\_\_  
(City) (State) (Zip Code)

\_\_\_\_\_  
(Owner's Signature)

(Continued on page 2)

ENTERED IN COMPUTER  
RE 7/21/06

(Owner's Name - Please Print)	(Owner's Signature)		
(Street or P.O. Box)	(City)	(State)	(Zip Code)
(Owner's Name - Please Print)	(Owner's Signature)		
(Street or P.O. Box)	(City)	(State)	(Zip Code)
(Owner's Name - Please Print)	(Owner's Signature)		
(Street or P.O. Box)	(City)	(State)	(Zip Code)
(Owner's Name - Please Print)	(Owner's Signature)		
(Street or P.O. Box)	(City)	(State)	(Zip Code)

**INSTRUCTIONS**

1. This certification is made under the provisions of § 1744 of Title 43 and § 28-28k of Title 30 of the United States Code, and the regulations thereunder (43 CFR Part 3830).
2. The claimant(s) **must** fill in the dates in paragraph 1 for the beginning and ending of the assessment year for which this waiver is sought.
3. The claimant(s) **must** fill in the date in paragraph 2 for the beginning of the assessment year for which this waiver is sought.
4. All claim and site names and Bureau of Land Management (BLM) serial numbers **must** be listed for the mining claims, mill sites, and tunnel sites for which the waiver is sought.
5. All owners of the mining claims, mill sites, and tunnel sites and their addresses **must** be given.
6. This waiver form **must** be signed by all the claimants or their designated agent, in original form. If an agent is designated, a notarized designation of agent, signed by all of the claimants with proper address given, **must** be submitted with this waiver.
7. This form **must** be filed no later than September 1st for the upcoming assessment year in the BLM State Office where the mining claims or sites are recorded, or the waiver cannot be granted by the BLM. (Example: to obtain a waiver for the assessment year 2000, which begins at noon on September 1, 1999, you **must** qualify for and file for a waiver no later than September 1, 1999, in the proper BLM State Office).
8. For all mining claims which require assessment work, you **must** record an affidavit of labor on or before the December 30th immediately following the filing of this waiver. For all other mining claims or sites waived, you must record a notice of intent to hold on or before the December 30th immediately following the filing of this waiver.
9. Mill and tunnel sites may also be listed upon this waiver and be waived from payment of the maintenance fee. A notice of intent to hold for these sites is required to be filed by the December 30th following the filing of this waiver.

**NOTICE/BURDEN HOURS STATEMENT**

The Privacy Act of 1974, *as amended*, and the regulation in 43 CFR 2.48(d) provide that you be furnished the following information in connection with the information required by this certification of waiver from rental fees.

**AUTHORITY:** 30 U.S.C. 28-28k; 43 U.S.C. 1201, 1457, 1740, and 1744; and 43 CFR 3830.

**PRINCIPLE PURPOSE:** This information is to be used to verify that the owner(s) (claimants) of a mining claim has complied with 30 U.S.C. 28f and is entitled to perform assessment work in lieu of paying the maintenance fee for the mining claims listed on this form.

**ROUTINE USE:** (1) Adjudication of the claimant(s) certification of waiver from paying the maintenance fee otherwise required by 30 U.S.C. 28f. (2) Disclosure may be made to appropriate Federal agencies when location is made within the agency's geographic area of responsibility. (3) Information from the record and/or the record will be transferred to the appropriate Federal, State, or local agency, or a member of the public in response to a specific request for pertinent information. (4) Information may also be provided to the Department of Justice or in a proceeding before a court or adjudicative body; or to Federal, State, local or foreign agencies when needed for enforcement of civil or criminal codes or applicable regulations concerning title rights upon the public land.

**EFFECT OF NOT PROVIDING INFORMATION:** Disclosure of this information is required by 30 U.S.C. 28f and 43 CFR Part 3830 for those qualified claimants wishing to take the small miner waiver allowed. Failure to supply the information required in this form to support the claimants certification of waiver from payment of the otherwise required maintenance fees will result in the waiver being disallowed and the mining claims subject to forfeiture by BLM under 30 U.S.C. 28i.

The Paperwork Reduction Act of 1995 requires us to inform you that:

This information is being collected to allow the BLM to determine if you qualify for a waiver from the payment of \$100 per mining claim or site maintenance fee established in 30 U.S.C. 28f and the implementing regulations at 43 CFR 3830. A response to this request is required in accordance with the statute to obtain your benefit.

BLM would like you to know that you do not have to respond to this, or any other, Federal agency-sponsored information collection unless it displays a currently valid OMB control number.

Public reporting burden for this form is estimated to average 8 minutes (0.133 hours) per response, including time to review instructions, gathering and maintaining data, and completing and reviewing the form. Direct comments regarding this burden estimate, or any other aspect of this form, to the U.S. Department of the Interior, Bureau of Land Management, (1004-0114) Bureau Information Collection Clearance Officer (WO-630), Mail Stop 401 LS, 1849 C St, N.W., Washington, D.C. 20240.

**FOR OFFICIAL USE ONLY**

AMC 363627

Return Document to:

Rick F. Kaster  
4064 Sunset Rd.  
Arhol, ID, 83801

Telephone: 208-683-9061

RECEIVED  
 BLM, AZ STATE OFFICE  
 2006 JUL 17 P 3:50  
 PHOENIX, AZ  
 BLM Date Stamp

**SELECT ONLY ONE:**

- AFFIDAVIT OF PERFORMANCE OF ANNUAL WORK.** Also fill in Items 1 through 9 on the reverse side of this document.
- NOTICE OF INTENTION TO HOLD.** I intend to hold the claims(s)/site(s) listed below for the calendar year 20\_\_\_\_. Also fill in Items 1 through 4 and Item 9 on the reverse side of this document.

AMC NUMBER	CLAIM/SITE NAME	COUNTY RECORDER DATA	SEC	TWP	RNG
363627	King Midas #9	04-1449956	13	7N	4W

BLM requires a \$5 nonrefundable service charge for each mining claim, mill site or tunnel site payable on or before December 30<sup>th</sup> (not the 31<sup>st</sup>). Mail to:

**Bureau of Land Management**  
 222 North Central Avenue  
 Phoenix, Arizona 85004-2203  
 602-417-9200  
 www.az.blm.gov

ENTERED IN COMPUTER  
 RE 7/21/06

NO. OF CLAIMS 1 X ~~\$5~~ = \$10.  
 M.O.  
 CHECK NO. 9569735644 JES  
 BLM USE ONLY

**Notices of Intention to Hold** are for mill sites, tunnel sites or mining claims when assessment work has not been done, regardless of whether the annual assessment has been suspended, deferred, or not yet accrued. The filing of a Notice of Intention to Hold shall not relieve the owner of complying with Federal and State laws pertaining to the performance of annual assessment work. Notices of Intention to Hold for mill sites or tunnel sites need not be county recorded. For mining claims the form filed with the Bureau of Land Management **must** be identical to the one that was or will be filed with the County. **All claims** listed on a single affidavit must be contiguous.

Evidence of Annual Assessment Work or a Notice of Intention to Hold must be filed each calendar year following the calendar year in which the claim/site was located.

1. State of Arizona, County of Maricopa ss:

2. I, (Name) Rick F. Kasten

3. Reside at (Address) 4064 Sunset Rd.

City Athol, County \_\_\_\_\_, State ID Zip 83801 being duly sworn, depose and say that I am a citizen of the United States, more than eighteen years of age, that all of the facts set forth in this affidavit/notice, subject to the provisions and penalties of 18 U.S.C. 1001 pertaining to the filing of false, fictitious, or fraudulent statements with the United States, are true and correct according to the best of my knowledge, information and belief.

4. Owner's name and address (If not shown in Items 1-3 above). \_\_\_\_\_

5. That I am personally acquainted with the mining claim(s). The work and improvements were made by and at the expense of the owner(s) of said claim(s). Said contiguous group of claims, listed on the reverse side of this document, are situated in the San Domingo Mining District, Maricopa County, Arizona.

6. That between the dates starting at 12 o'clock noon on September 1, 2005 and ending at 12 o'clock noon on September 1, 2006 at least \$ 125,000 dollars worth of work and improvements were done and performed upon said claim(s) or upon one or more of a contiguous group of claims for the benefit of all, wholly or partly outside of a contiguous group of claims for the benefit of all, not including the location work.

7. That the following persons were employed to perform the work and improvements described herein: \_\_\_\_\_  
Myself


8. That the work and improvements performed were: Mining, Road Improvement, Reclamation

9. Dated: 7-11-06 Signature: Rick Kasten

**SUBSCRIBED AND SWORN TO** before me, a Notary Public, this 11<sup>th</sup> day of July 20 06

By: Lynn Jennings  
Notary Public Idaho

MY COMMISSION EXPIRES 5-11-2012



PRIVACY ACT STATEMENT - This information is being collected pursuant to 30 U.S.C. 2813, 2833.2 and ARS 27-208, in compliance with the laws of the USDI, Bureau of Land Management, and the State of Arizona. The purpose of this collection is to facilitate processing of claims or applications. This form is covered by Privacy Act Notice #INTERIOR/LLM-32 and is subject to the routine uses stated in that notice. Privacy Act Notice #INTERIOR/LLM-32 is available at the BLM Arizona State Office. This form may be locally reproduced.

**United States Department of the Interior**  
**Bureau of Land Management**  
 BUSINESS & SUPPORT SVCS DIV  
 ONE N CENTRAL AVE  
 PHOENIX, AZ 85004 -2203  
 Phone: (602) 417-9200

Receipt

No: 1317334

<b>Transaction #:</b> 1362053	
<b>Date of Transaction:</b> 07/18/2006	
<b>CUSTOMER:</b>	RICK KASTEN 4064 SUNSET RD ATHOL, ID 83801

LINE #	QTY	DESCRIPTION	REMARKS	UNIT PRICE	TOTAL
1	1.00	LOCATABLE MINERALS / MINING CLAIMS-NOT NEW-UNADJUD, ONE AUTH NO. ONLY / MINING CLAIM MONEY RECEIVED (455) <b>CASES:</b> AMC363627/\$10.00	WAIVER/POL 2006 (1)	- n/a -	10.00
<b>TOTAL:</b>					<b>\$10.00</b>

PAYMENT INFORMATION					
1	AMOUNT:	\$10.00	POSTMARKED:	07/12/2006	
	TYPE:	CHECK	RECEIVED:	07/18/2006	
	CHECK NO:	09569235644			
	NAME:	KASTEN, RICK 4064 SUNSET RD ATHOL ID 83801			

REMARKS	

This receipt was generated by the automated BLM Collections and Billing System and is a paper representation of a portion of the official electronic record contained therein.



Amc 363627

**United States Department of the Interior  
Bureau of Land Management**

BUSINESS & SUPPORT SVCS DIV  
222 N CENTRAL AVE  
PHOENIX, AZ 85004 -2203  
Phone: (602) 417-9200

Receipt	
No:	1116512

<b>Transaction #:</b> 1155328
<b>Date of Transaction:</b> 07/26/2005
<b>CUSTOMER:</b> RICK F KASTEN 4066 SUNSET RD ATHOL, ID 83801

LINE #	QTY	DESCRIPTION	REMARKS	UNIT PRICE	TOTAL
1	1.00	LOCATABLE MINERALS / MINING CLAIMS-NOT NEW-UNADJUD, ONE AUTH NO. ONLY / MINING CLAIM MONEY RECEIVED (455) <b>CASES: AMC363627/\$5.00</b>	WAIVER & POL 2005 - 1	- n/a -	5.00
<b>TOTAL:</b>					<b>\$5.00</b>

PAYMENT INFORMATION				
1	AMOUNT:	\$5.00	POSTMARKED:	07/21/2005
	TYPE:	CHECK	RECEIVED:	07/25/2005
	CHECK NO:	1271		
	NAME:	ANDERSON, WALTER O 4066 SUNSET RD ATHOL ID 83801		

REMARKS

This receipt was generated by the automated BLM Collections and Billing System and is a paper representation of a portion of the official electronic record contained therein.

249

**MAINTENANCE FEE WAIVER CERTIFICATION**

SEE INSTRUCTIONS ON REVERSE

1. This small miner waiver is filed for the assessment year beginning at noon on September 1, 2005 and ending at noon on September 1, 2006.
2. The undersigned and all related parties owned ten or fewer mining claims, mill, or tunnel sites located and maintained on Federal lands in the United States of America on September 1, 2005.
3. The undersigned have performed the assessment work **required by law** for each mining claim listed **prior to filing this waiver** and understand that by filing this form; an affidavit of assessment work **must** be recorded by the December 30th following the filing of this waiver.
4. The undersigned understand that if the assessment work obligation has not yet come due under 30 U.S.C. 28 (for those claims in their first assessment year only); a notice of intent to hold reciting this condition **must** be recorded by the December 30th following the filing of this waiver.
5. The undersigned understand that mill and tunnel sites may also be listed upon this waiver and be waived from payment of the maintenance fee; and that a notice of intent to hold for these sites is required to be recorded by the December 30th immediately following the filing of this waiver.
6. The undersigned understand and acknowledge that pursuant to 43 U.S.C. 1212 and 18 U.S.C. 1001; the filing or recording of a false, fictitious, or fraudulent document with the Bureau of Land Management may result in a fine of up to \$250,000, a prison term not to exceed five years, or both.
7. The mining claims, mill or tunnel sites for which this waiver from payment of the maintenance fees is requested are:

CLAIM OR SITE NAME	BLM RECORDATION SERIAL NUMBER
1. King Midas #9	AMC 363627
2.	
3.	
4.	
5.	
6.	
7.	
8.	
9.	
10.	

The owner(s) (claimants) of the above mining claims and sites are:

Rick F. Kasten  
(Owner's Name - Please Print)  
4066 Sunset Rd.  
(Street or P.O. Box)  
Athol ID 83801  
(City) (State) (Zip Code)

Rick F. Kasten  
(Owner's Signature)

Walter O. Anderson  
(Owner's Name - Please Print)  
4064 Sunset Rd.  
(Street or P.O. Box)  
Athol ID 83801  
(City) (State) (Zip Code)

Walter O. Anderson  
(Owner's Signature)

\_\_\_\_\_  
(Owner's Name - Please Print)  
\_\_\_\_\_  
(Street or P.O. Box)  
\_\_\_\_\_  
(City) (State) (Zip Code)

\_\_\_\_\_  
(Owner's Signature)

(Continued on page 2)

ENTERED INTO COMPUTER

9/28/05 aB

(Owner's Name - Please Print)	(Owner's Signature)		
(Street or P.O. Box)	(City)	(State)	(Zip Code)
(Owner's Name - Please Print)	(Owner's Signature)		
(Street or P.O. Box)	(City)	(State)	(Zip Code)
(Owner's Name - Please Print)	(Owner's Signature)		
(Street or P.O. Box)	(City)	(State)	(Zip Code)
(Owner's Name - Please Print)	(Owner's Signature)		
(Street or P.O. Box)	(City)	(State)	(Zip Code)

**INSTRUCTIONS**

- |  |  |
|--|--|
| <ol style="list-style-type: none"> <li>1. This certification is made under the provisions of § 1744 of Title 43 and § 28-28k of Title 30 of the United States Code; and the regulations thereunder (43 CFR Part 3830).</li> <li>2. The claimant(s) <b>must</b> fill in the dates in paragraph 1 for the beginning and ending of the assessment year for which this waiver is sought.</li> <li>3. The claimant(s) <b>must</b> fill in the date in paragraph 2 for the beginning of the assessment year for which this waiver is sought.</li> <li>4. All claim and site names and Bureau of Land Management (BLM) serial numbers <b>must</b> be listed for the mining claims, mill sites, and tunnel sites for which the waiver is sought.</li> <li>5. All owners of the mining claims, mill sites, and tunnel sites and their addresses <b>must</b> be given.</li> <li>6. This waiver form <b>must</b> be signed by all the claimants or their designated agent, in original form. If an agent is designated, a notarized designation of agent, signed by all of the claimants with proper address given, <b>must</b> be submitted with this waiver.</li> </ol> | <ol style="list-style-type: none"> <li>7. This form <b>must</b> be filed no later than September 1st for the upcoming assessment year in the BLM State Office where the mining claims or sites are recorded, or the waiver cannot be granted by the BLM. (Example: to obtain a waiver for the assessment year 2000, which begins at noon on September 1, 1999, you <b>must</b> qualify for and file for a waiver no later than September 1, 1999, in the proper BLM State Office).</li> <li>8. For all mining claims which require assessment work, you <b>must</b> record an affidavit of labor on or before the December 30th immediately following the filing of this waiver. For all other mining claims or sites waived, you <b>must</b> record a notice of intent to hold on or before the December 30th immediately following the filing of this waiver.</li> <li>9. Mill and tunnel sites may also be listed upon this waiver and be waived from payment of the maintenance fee. A notice of intent to hold for these sites is required to be filed by the December 30th following the filing of this waiver.</li> </ol> |
|--|--|

**NOTICE/BURDEN HOURS STATEMENT**

The Privacy Act of 1974, *as amended*, and the regulation in 43 CFR 2.48(d) provide that you be furnished the following information in connection with the information required by this certification of waiver from rental fees.

**AUTHORITY:** 30 U.S.C. 28-28k; 43 U.S.C. 1201, 1457, 1740, and 1744; and 43 CFR 3830.

**PRINCIPLE PURPOSE:** This information is to be used to verify that the owner(s) (claimants) of a mining claim has complied with 30 U.S.C. 28f and is entitled to perform assessment work in lieu of paying the maintenance fee for the mining claims listed on this form.

**ROUTINE USE:** (1) Adjudication of the claimant(s) certification of waiver from paying the maintenance fee otherwise required by 30 U.S.C. 28f. (2) Disclosure may be made to appropriate Federal agencies when location is made within the agency's geographic area of responsibility. (3) Information from the record and/or the record will be transferred to the appropriate Federal, State, or local agency, or a member of the public in response to a specific request for pertinent information. (4) Information may also be provided to the Department of Justice or in a proceeding before a court or adjudicative body; or to Federal, State, local or foreign agencies when needed for enforcement of civil or criminal codes or applicable regulations concerning title rights upon the public land.

**EFFECT OF NOT PROVIDING INFORMATION:** Disclosure of this information is required by 30 U.S.C. 28f and 43 CFR Part 3830 for those qualified claimants wishing to take the small miner waiver allowed. Failure to supply the information required in this form to support the claimants certification of waiver from payment of the otherwise required maintenance fees will result in the waiver being disallowed and the mining claims subject to forfeiture by BLM under 30 U.S.C. 28i.

The Paperwork Reduction Act of 1995 requires us to inform you that: This information is being collected to allow the BLM to determine if you qualify for a waiver from the payment of \$100 per mining claim or site maintenance fee established in 30 U.S.C. 28f and the implementing regulations at 43 CFR 3830. A response to this request is required in accordance with the statute to obtain your benefit.

BLM would like you to know that you do not have to respond to this, or any other, Federal agency-sponsored information collection unless it displays a currently valid OMB control number.

Public reporting burden for this form is estimated to average 8 minutes (0.133 hours) per response, including time to review instructions, gathering and maintaining data, and completing and reviewing the form. Direct comments regarding this burden estimate, or any other aspect of this form, to the U.S. Department of the Interior, Bureau of Land Management, (1004-0114) Bureau Information Collection Clearance Officer (WO-630), Mail Stop 401 LS, 1849 C St., N.W., Washington, D.C. 20046.

ARIZONA  
STATE OFFICE  
PHOENIX, ARIZONA

FOR OFFICIAL USE ONLY

2005 JUL 25 A 11:51


RECEIVED  
BUREAU OF  
LAND MANAGEMENT

Return Document to:

Rick F. Kasten  
4066 Sunset Rd.  
Arhol, ID 83601

Telephone: \_\_\_\_\_

**SELECT ONLY ONE:**



**AFFIDAVIT OF PERFORMANCE OF ANNUAL WORK.** Also fill in Items 1 through 9 on the reverse side of this document.

**NOTICE OF INTENTION TO HOLD.** I intend to hold the claims(s)/site(s) listed below for the calendar year 20\_\_\_. Also fill in Items 1 through 4 and Item 9 on the reverse side of this document.

AMC NUMBER	CLAIM/SITE NAME	COUNTY RECORDER DATA	SEC	TWP	RNG
363627	King Midas #9	04-1449956	13	7N	4W

BLM requires a \$5 nonrefundable service charge for each mining claim, mill site or tunnel site payable on or before December 30<sup>th</sup> (not the 31<sup>st</sup>). Mail to:

**Bureau of Land Management**  
222 North Central Avenue  
Phoenix, Arizona 85004-2203  
602-417-9200  
www.az.blm.gov

NO. OF CLAIMS	<u>1</u>	X \$5 =	<u>5.00</u>
CHECK NO.	<u>1271</u>	INIT	<u>CK</u>
BLM USE ONLY			

**ENTERED INTO COMPUTER**  
9/28/05 AB

**Notices of Intention to Hold** are for **mill sites, tunnel sites** or mining claims when assessment work has not been done, regardless of whether the annual assessment has been suspended, deferred, or not yet accrued. The filing of a Notice of Intention to Hold shall not relieve the owner of complying with Federal and State laws pertaining to the performance of annual assessment work. Notices of Intention to Hold for mill sites or tunnel sites need not be county recorded. For mining claims the form filed with the Bureau of Land Management **must** be identical to the one that was or will be filed with the County. **All claims** listed on a single affidavit must be contiguous.

Evidence of Annual Assessment Work or a Notice of Intention to Hold must be filed each calendar year following the calendar year in which the claim/site was located.

1. State of Arizona, County of Maricopa ss:

2. I, (Name) Rick F. Kasten

3. Reside at (Address) 4066 Sunset Rd.

City Athol, County \_\_\_\_\_, State ID Zip 83801 being duly sworn, depose and say that I am a citizen of the United States, more than eighteen years of age, that all of the facts set forth in this affidavit/notice, subject to the provisions and penalties of 18 U.S.C. 1001 pertaining to the filing of false, fictitious, or fraudulent statements with the United States, are true and correct according to the best of my knowledge, information and belief.

4. Owner's name and address (If not shown in Items 1-3 above). \_\_\_\_\_

5. That I am personally acquainted with the mining claim(s). The work and improvements were made by and at the expense of the owner(s) of said claim(s). Said contiguous group of claims, listed on the reverse side of this document, are situated in the San Domingo Mining District, Maricopa County, Arizona.

6. That between the dates starting at 12 o'clock noon on September 1, 2004 and ending at 12 o'clock noon on September 1, 2005 at least \$100 dollars worth of work and improvements were done and performed upon said claim(s) or upon one or more of a contiguous group of claims for the benefit of all, wholly or partly outside of a contiguous group of claims for the benefit of all, not including the location work.

7. That the following persons were employed to perform the work and improvements described herein: \_\_\_\_\_

Myself

8. That the work and improvements performed were: Mining, Road Improvement, Reclamation

9. Dated: 7-6-05 Signature: Rick Kasten

**SUBSCRIBED AND SWORN TO** before me, a Notary Public, this 6th day of July 20 05

By: Cristol Hernandez

Notary Public Cristol Hernandez

MY COMMISSION EXPIRES 3/02/2011



PRIVACY ACT STATEMENT - This information is being collected pursuant to 30 U.S.C. 28, 43 CFR 38.32, and ARS 27-208, in compliance with the laws of the USDI, Bureau of Land Management, and the State of Arizona. The purpose of this collection is to facilitate processing of claims or applications. This form is covered by Privacy Act Notice #INTERIOR/LLM-32 and is subject to the routine uses stated in that notice. Privacy Act Notice #INTERIOR/LLM-32 is available at the BLM Arizona State Office. This form may be locally reproduced.

**NOTICE!!**

**These documents have been scanned!**

**Do not place un-scanned documents beneath this notice!**

**Do not remove this notice from this file!**

GPO Jacket No. 560-102  
Print Order 61540  
Rise Business Services, LLC  
Job=AZ15 6/26/2019



Box Number= AZ15132



Claim Begin-End: AMC363627-AMC363627

**5 Miscellaneous**



AZ15132-2

AMC363477-AMC364145

**NO  
DOCUMENTS  
FOUND**

NO DOCUMENTS FOUND  
NO DOCUMENTS FOUND

**NOTICE!!**

**These documents have been scanned!**

**Do not place un-scanned documents beneath this notice!**

**Do not remove this notice from this file!**

GPO Jacket No. 560-102  
Print Order 61540  
Rise Business Services, LLC  
Job=AZ15 6/26/2019



Box Number= AZ15132



Claim Begin-End: AMC363627-AMC363627

**6 Location Notices-Amendments and Supporting Documents**



AZ15132-2

AMC363477-AMC364145



**MINING CLAIM STATUS REPORT**

Status Checked By: FMC  
MTP Checked By: FMC  
GEO Checked By: FMC  
Preadjudication By: \_\_\_\_\_  
Final Adjudication By: 2/1/05 AB

LEAD SERIAL NO. AMC 363627 THROUGH AMC \_\_\_\_\_

<del>LODE</del>	1-25 @ \$25 = \$	<u>25 30</u>	Location Fee
PLACER	1-10 @ \$10 = \$	<u>10</u>	Service Fee--curable defect
MILL SITE	1-10 @ \$100 = \$	<u>125</u>	Claim Maintenance Fee
TUNNEL SITE			<b>TOTAL FEES</b>
ASSOCIATION			Copy Fees
PLACER			Overage <input type="checkbox"/> Shortage <input type="checkbox"/>
			<b>TOTAL RECEIVED</b>
		<u>168</u>	
		<u>+ TRF = \$170.00</u>	

OVER-THE-COUNTER:  MAIL:  Timely Filed: YES  NO

**LEGAL DESCRIPTION:**

T <u>7N</u>	R <u>4W</u>	S <u>13</u>	T _____	R _____	S _____
T _____	R _____	S _____	T _____	R _____	S _____
T _____	R _____	S _____	T _____	R _____	S _____
T _____	R _____	S _____	T _____	R _____	S _____

GENERAL JURISDICTION: BLM  or NATIONAL FOREST  \_\_\_\_\_  
Name

SPLIT ESTATE LAND: SX  PX  SRHE  OTHER  \_\_\_\_\_  
Specify

WILDERNESS AREA (WA): \_\_\_\_\_  
Specify

CLAIMS SUBJECT TO PL 359: YES  NO

PROPER NOTICE FILED IF LOCATING ON SRHE: YES  NO

COMMENTS: \_\_\_\_\_  
\_\_\_\_\_  
\_\_\_\_\_  
\_\_\_\_\_  
\_\_\_\_\_

STATUS: PARTIALLY VOID  VOID

PRIVATE MINERALS  WITHDRAWN  OTHER

COMMENTS: \_\_\_\_\_  
\_\_\_\_\_  
\_\_\_\_\_  
\_\_\_\_\_  
\_\_\_\_\_  
\_\_\_\_\_  
\_\_\_\_\_  
\_\_\_\_\_

LOCATION NOTICE FOR PLACER MINING CLAIM

NOTICE IS HEREBY GIVEN that the King Midas #9 placer mining claim has been located by Ted & Sheila Bigelow, whose current mailing address is P.O. Box 323, Wittmann, AZ 85361

The general course of this claim is Square and it is situated in Maricopa County, Arizona.

This claim is 1320 feet in length and 1320 feet in width. This claim runs from the location monument on which this location notice is posted approximately 1280 feet in a N direction to the N end line and 1280 feet in a E. direction to the E. end line. This claim is marked by four monuments, one at each corner of the claim.

The location monument on which this notice is posted is situated within Section 13, Township 7 N, Range 4 W, Gila Salt River Base and Meridian, Arizona. This claim encompasses portions of the following legal subdivisions (s) if located by legal subdivisions) or the following quarter section (s), section (s), Township (s) and Range (s) N.W. 1/4 N.W. 1/4 Sec. 13 T. 7 N. R. 4 W.  
Gila Salt River Base and Meridian, Arizona.

The locality of this claim with reference to some natural object or permanent monument and additional information (if any) concerning its locality are as follows: That 40 acres of which the N.W. corner is located at that U.S.G.S. corner sec. marker common to sec's 11, 12, 13 & 14 T. 7 N. R. 4 W., G.S.R.B. & M.

DATED AND POSTED on the ground this 1st day of Dec., 2004

STAMP

DATE

PHOENIX, ARIZONA  
2004 DEC - 9 P 3: 01  
RECEIVED  
B.L.M. AZ STATE OFFICE


LOCATOR (s)  
T Bigelow  
Sheila Bigelow

AMC 363627  
AMC STAMP

RECEIVED  
 B.L.M. AZ STATE OFFICE  
 2004 DEC -9 P 3:01  
 PHOENIX, ARIZONA

CLAIM MAP

Lode ( ) Placer (✓)



AMC STAMP  
 363627

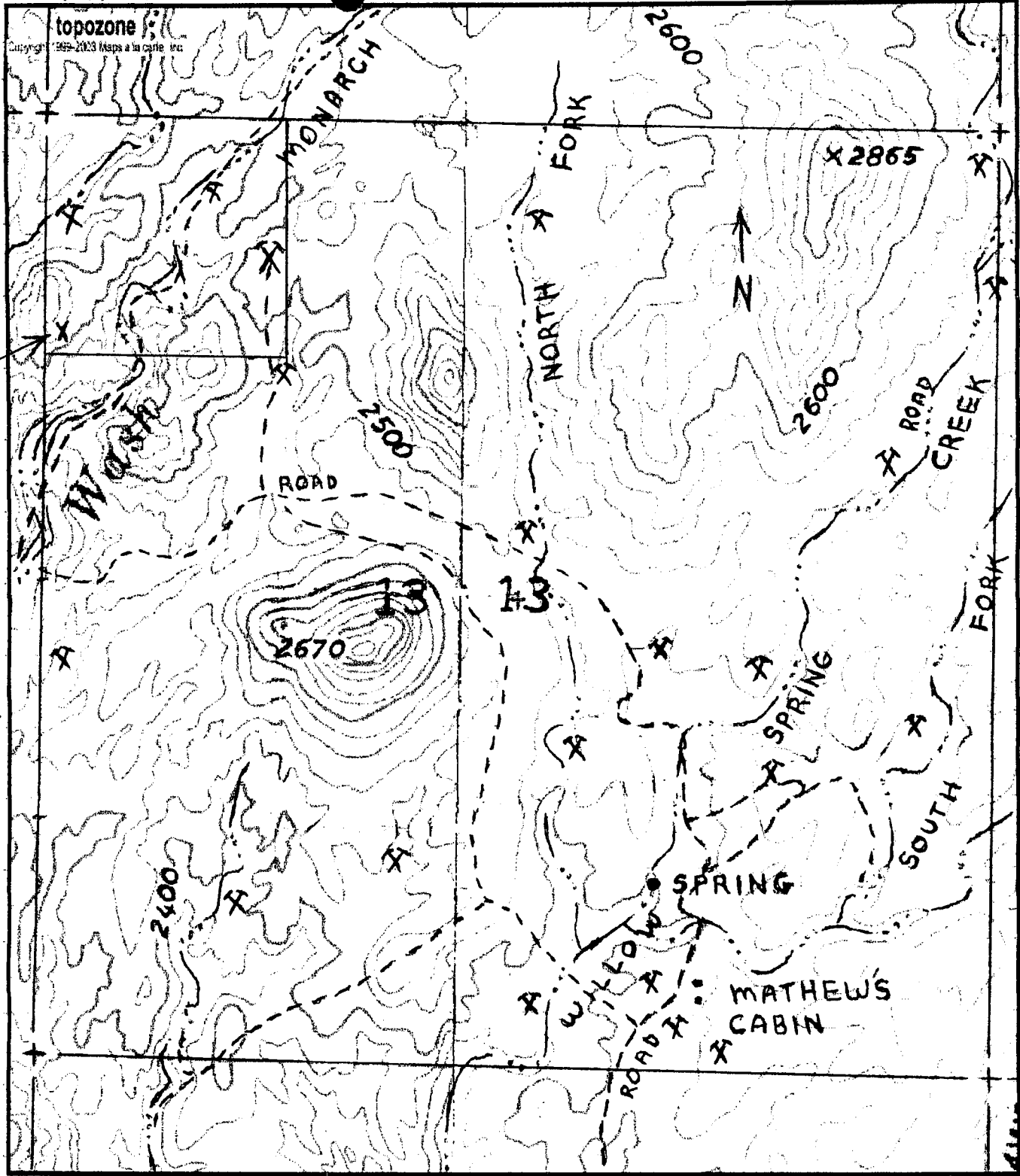
Scale : 1" = \_\_\_\_\_

1. The above map depicts the King Midas #9 mining claim, which is located in Section (s) 13, Township 7 N, Range 4 W, Gila and Salt River Base and Meridian, Maricopa County, Arizona.

2. The type of corner and location monuments used are as follows: 1.5" x 2" A.V.C.

3. The bearings and distances in degrees and feet between claim corners are as depicted on the map.  
 Note ; please see attached map.


T7NR4W



LOCATION KING MIDAS #9 - 40 ACRES

AMC 363627

AMC STAMP HERE →



Map center is UTM 12 349864E 3757725N (WGS84/NAD83)

Red Picacho quadrangle

Projection is UTM Zone 12 NAD83 Datum

BLM DATE STAMP HERE

RECEIVED  
BLM AZ STATE OFFICE

RUN TIME: 02:57 PM

UNITED STATES DEPARTMENT OF THE INTERIOR  
BUREAU OF LAND MANAGEMENT

RUN DATE: 12/09/2004

Input Parameters for CR Geographic Report with Customer

Total Rows Returned: 8

System Id = CR

Admin State = AZ

Geo State =

Casetype begins with

Case Disp Txt =

Mer Twp Rng =

Section =

Mtrs = 14 0070N 0040W 013

NO WARRANTY IS MADE BY BLM FOR USE OF THE DATA  
FOR PURPOSES NOT INTENDED BY BLM

UNITED STATES DEPARTMENT OF INTERIOR  
 BUREAU OF LAND MANAGEMENT  
 GEOGRAPHIC CROSS REFERENCE  
 Sorted by Meridian Township Range

Admin State: AZ

Geo State: AZ

Mer Twp Rng: 14 0070N 0040W

<u>Serial Number</u>	<u>Casetype</u>	<u>Disposition</u>	<u>Actn Code</u>	<u>Actn Txt</u>	<u>Date</u>	<u>Action Remarks</u>
AZA 015028	311111	CLOSED	970	CASE CLOSED	03/01/1985	Total Acres = 5709 117
ENERGY RESERVES GRP		BOX 1407		DENVER		CO 80201 100.00000 LESSEE

<u>Section</u>	<u>Sur Nr</u>	<u>Sur Suffix</u>	<u>Sur Type</u>	<u>Aliquot Part</u>
013			ALIQ	ALL;

<u>Serial Number</u>	<u>Casetype</u>	<u>Disposition</u>	<u>Actn Code</u>	<u>Actn Txt</u>	<u>Date</u>	<u>Action Remarks</u>
AZA 029764	380913	CLOSED	970	CASE CLOSED	10/07/2003	Total Acres = 2
ROADRUNNER PROSPECTOR CLUB		BOX 56804		PHOENIX		AZ 85079 100.00000 OPERATOR
ROADRUNNER PROSPECTOR CLUB		BOX 56804		PHOENIX		AZ 85079 0.00000 CLAIMANT

<u>Section</u>	<u>Sur Nr</u>	<u>Sur Suffix</u>	<u>Sur Type</u>	<u>Aliquot Part</u>
013			ALIQ	E2;

<u>Serial Number</u>	<u>Casetype</u>	<u>Disposition</u>	<u>Actn Code</u>	<u>Actn Txt</u>	<u>Date</u>	<u>Action Remarks</u>
AZA 031480	837000	CLOSED	970	CASE CLOSED	09/27/2002	Total Acres = 1
COWBOY UP HUMMER TOURS		295 E WICKENBURG WAY		WICKENBURG		AZ 85390 100.00000 PERMITTEE

<u>Section</u>	<u>Sur Nr</u>	<u>Sur Suffix</u>	<u>Sur Type</u>	<u>Aliquot Part</u>
013			FF	PORTION OF;

<u>Serial Number</u>	<u>Casetype</u>	<u>Disposition</u>	<u>Actn Code</u>	<u>Actn Txt</u>	<u>Date</u>	<u>Action Remarks</u>
AZA 032264	380913	CLOSED	970	CASE CLOSED	10/06/2003	Total Acres = 1
GROGG LATON		1178 S SINGLETREE DR		CHINO VALLEY		AZ 86323 100.00000 OPERATOR
GROGG LATON		1178 S SINGLETREE DR		CHINO VALLEY		AZ 86323 0.00000 CLAIMANT
GROGG BERNICE		1178 S SINGLETREE DR		CHINO VALLEY		AZ 86323 100.00000 OPERATOR

UNITED STATES DEPARTMENT OF INTERIOR  
BUREAU OF LAND MANAGEMENT  
GEOGRAPHIC CROSS REFERENCE  
Sorted by Meridian Township Range

GROGG BERNICE

1178 S SINGLETREE DR

CHINO VALLEY

AZ 86323

0.00000 CLAIMANT

<u>Section</u>	<u>Sur Nr</u>	<u>Sur Suffix</u>	<u>Sur Type</u>	<u>Aliquot Part</u>
013			ALIQ	SWSE;

